


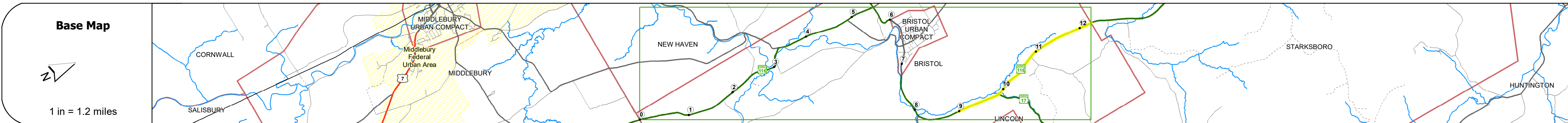
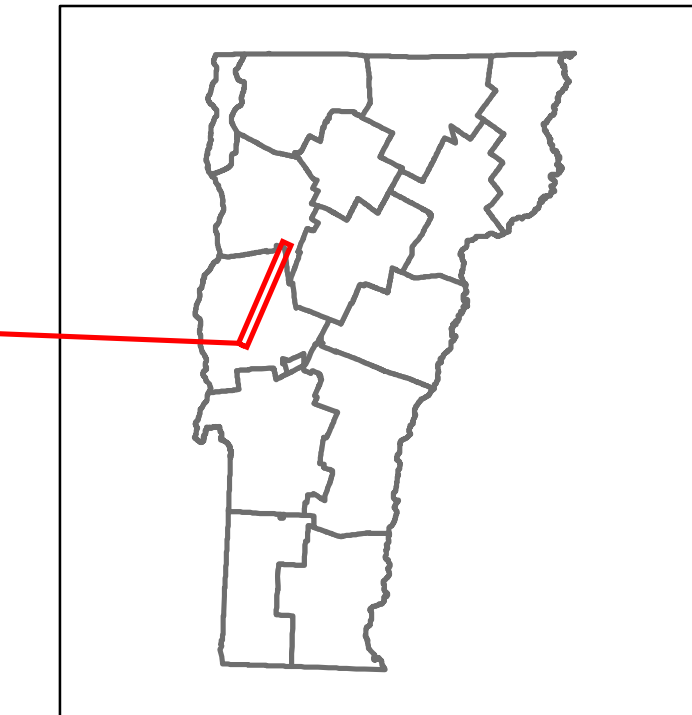


Route Log and Progress Chart

DRAFT

Please Note: Errors and Omissions May Exist.
Contact the VTrans Mapping Section with questions or concerns.

DISTRICT	TOWN	ROUTE
5	BRISTOL	VT-116



STRUCTURE DESCRIPTIONS

Bridge 12:
Stringer/multi-beam or girder - 1955
Structure No: 200021001201032
Length: 69'
Width: 32.0'
Facility Carried: VT 00116 ML
Structure Type: ROLLED BEAM
Features Intersected: BALDWIN CREEK
Surface: Bituminous
Maintenance/Ownership: State

Travellane	28	30	29	28	28	29	28	26.5
Roadway								
Lane Count								
Base								
Subbase								

Curves	4	4	6	3
--------	---	---	---	---

Grades				
--------	--	--	--	--

Guardrails				
------------	--	--	--	--

Rumblestrips				
--------------	--	--	--	--



Maintenance Garage	District 5 - DMF Maintenance New Haven Garage
--------------------	---

Speed Zone	
------------	--

Functional Class	4
------------------	---

National Highway System	
-------------------------	--

Limited Access Highway	
------------------------	--

Customer Service Level	Regional Corridor
------------------------	-------------------

Traffic Counters	4125
------------------	------

Year	2020	2019	2018	2017	2016
3176	3750	3700	3700	3700	2354
2779	2900	2900	2900	2900	

Year	2021 (Incomplete)	2020	2019	2018	2017

Historic Projects Unknown, Retreatment, Resurface, Bituminous Mix, Skiny Seal, Bituminous Concrete, Cold Plane and Expressways, Reclaimed Base and Bituminous Concrete, Surface Treated Gravel, Plant Mix, Concrete, Gravel	Functional Class 1- Interstate System, 2- Other Freeways and Expressways, 3- Principal Arterial, 4- Minor Arterial, 5- Major Collector, 6- Minor Collector	Curves Left (ogee), Right (ogee), Grades (ogee) grade up, (ogee) grade down	Traffic Counters Continuous (CTC), Weigh-In-Motion (WIM), Short-Term, Scheduled (counter ID), Short-Term, Unscheduled (counter ID)	Crash Locations Legend: High Crash Locations (HCL's) Sections (& Intersections) 1-100 (1-10), 101-200 (11-20), 201-300 (21-30), 301-400 (31-40), 401-800 (41-113)	Mileage by Functional Class By Sheet 021-1 4 - Minor Arterial 3.248	Mileage by Town By Sheet BRISTOL - V116-0103 3.248 of 12.248	DISTRICT 5	TOWN BRISTOL	Date: 11/18/21	ROUTE VT-116 ETE mileage: 15.587 to 18.835
Page Total Mileage: 3.248 mi						Page Total Mileage: 3.248 mi	2 of 2 TWN mileage: 9.0 to 12.248			

For More Information Contact - Vermont Agency of Transportation, Policy, Planning and Intermodal Development Division - Mapping Section, 1 National Life Drive, Montpelier, VT 05633-5001 Telephone: 802-828-2600.