






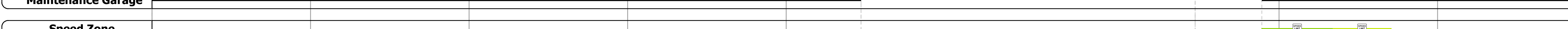
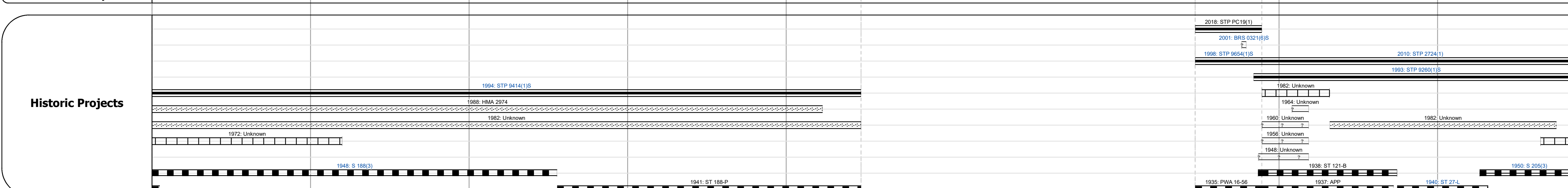

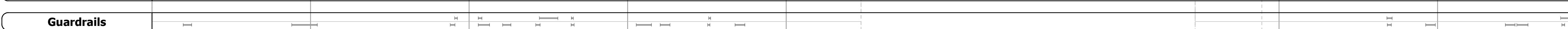
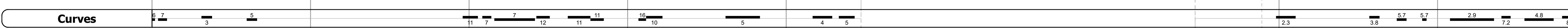
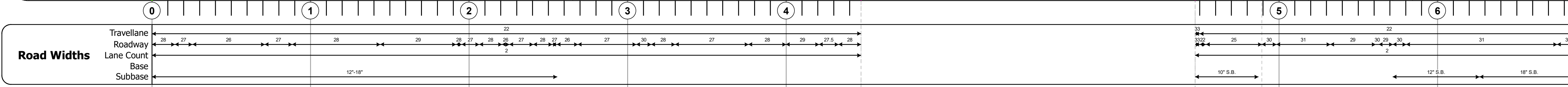
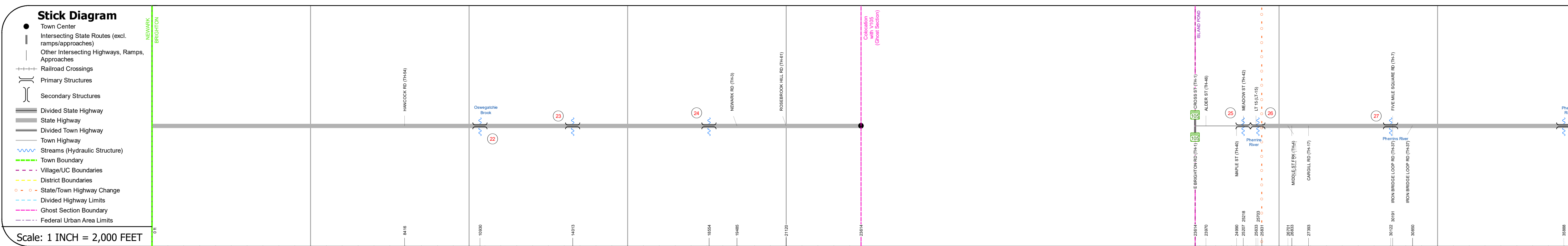
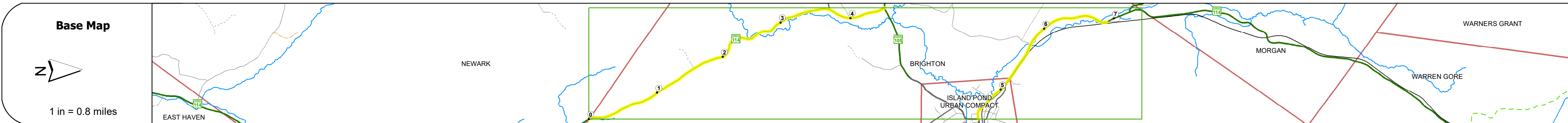
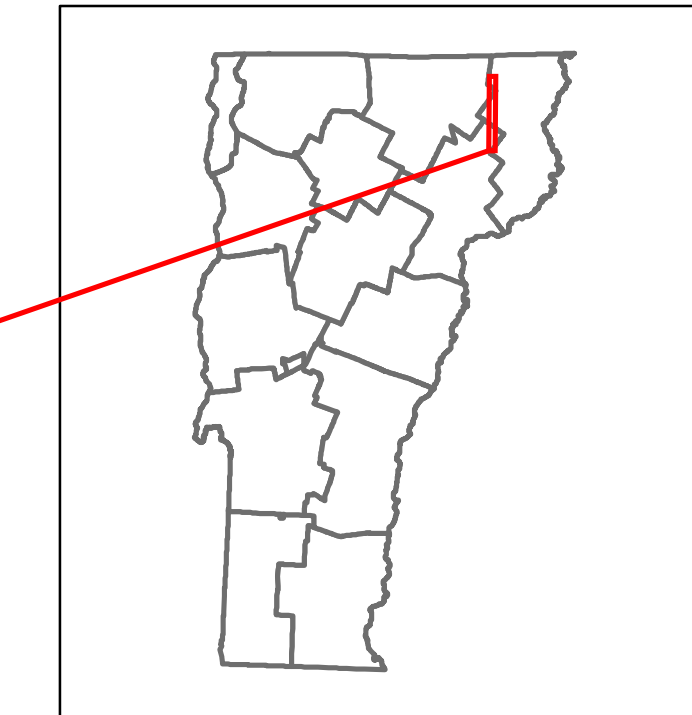


# Route Log and Progress Chart

DRAFT

Please Note: Errors and Omissions May Exist.  
Contact the VTrans Mapping Section with questions or concerns.

|          |          |        |
|----------|----------|--------|
| DISTRICT | TOWN     | ROUTE  |
| 9        | BRIGHTON | VT-114 |



| Year | ADT  | ADT  | ADT  | ADT  |
|------|------|------|------|------|
| 2020 | 964  | 1138 | 1100 | 1100 |
| 2019 | 1000 | 1100 | 1300 | 1000 |
| 2018 | 1000 | 1100 | 1400 | 1000 |
| 2017 | 990  | 1200 |      |      |
| 2016 |      |      |      |      |

| Year              | Crash Locations | Crash Locations |
|-------------------|-----------------|-----------------|
| (Incomplete) 2021 |                 |                 |
| 2020              |                 |                 |
| 2019              |                 |                 |
| 2018              |                 |                 |
| 2017              |                 |                 |

## STRUCTURE DESCRIPTIONS

|  |
|--|
| <p><b>Bridge 22:</b><br/>Culvert - 1948<br/>Structure No. 300269002205041<br/>Length: 9'<br/>Under Clearance: 5.83'<br/>Facility Carried: VT114<br/>Structure Type: RC BOX<br/>Features Intersected: OSWEGATCHIE BROOK<br/>Maintenance: State</p>  |
| <p><b>Bridge 23:</b><br/>Culvert - 1941<br/>Structure No. 300269002305041<br/>Length: 9'<br/>Under Clearance: 6.0'<br/>Facility Carried: VT114<br/>Structure Type: CGMPPA<br/>Features Intersected: MCKINLEY BROOK<br/>Maintenance: State</p>  |
| <p><b>Bridge 24:</b><br/>Slab - 1951<br/>Structure No. 300269002405041<br/>Length: 10'<br/>Width: 34.4'<br/>Under Clearance: 4.0'<br/>Facility Carried: VT114<br/>Structure Type: CONCRETE SLAB<br/>Features Intersected: BROOK<br/>Surface: Bituminous<br/>Maintenance: State</p>           |
| <p><b>Bridge 25:</b><br/>Slab - 2000<br/>Structure No. 200321002505042<br/>Length: 37'<br/>Width: 28.9'<br/>Facility Carried: VT 00114 ML<br/>Structure Type: CONCRETE SLAB<br/>Features Intersected: PHERRINS RIVER<br/>Surface: Bituminous<br/>Maintenance/Ownership: Town</p>             |
| <p><b>Bridge 26:</b><br/>Slab - 1973<br/>Structure No. 300321002605041<br/>Length: 24'<br/>Width: 30.2'<br/>Under Clearance: 4.0'<br/>Facility Carried: VT 114<br/>Structure Type: CONCRETE SLAB<br/>Features Intersected: PHERRINS RIVER<br/>Surface: Bituminous<br/>Maintenance: State</p> |
| <p><b>Bridge 27:</b><br/>Slab - 1926<br/>Structure No. 200321002705042<br/>Length: 28'<br/>Width: 30.9'<br/>Facility Carried: VT 00114 ML<br/>Structure Type: CONCRETE SLAB<br/>Features Intersected: PHERRINS RIVER<br/>Surface: Bituminous<br/>Maintenance/Ownership: State</p>            |
| <p><b>Bridge 28:</b><br/>Tie Beam - 1950<br/>Structure No. 200321002805042<br/>Length: 33'<br/>Width: 29.9'<br/>Facility Carried: VT 00114 ML<br/>Structure Type: CONCRETE T-BEAM<br/>Features Intersected: PHERRINS RIVER<br/>Surface: Bituminous<br/>Maintenance/Ownership: State</p>      |

|   |  |  |   |  |   |   |   |                                 |                                    |                              |  |
|---|--|--|---|--|---|---|---|---------------------------------|------------------------------------|------------------------------|--|
| <p><b>Historic Projects</b></p> <ul style="list-style-type: none"> <li>Unknown</li> <li>Bituminous Concrete</li> <li>Retreatment</li> <li>Resurface</li> <li>Bituminous Mix</li> <li>Skinny Mix</li> <li>Bituminous Seal</li> </ul> | <p><b>Functional Class</b></p> <ul style="list-style-type: none"> <li>1 - Interstate System</li> <li>2 - Other Freeways and Expressways</li> <li>3 - Principal Arterial</li> <li>4 - Minor Arterial</li> <li>5 - Major Collector</li> <li>6 - Minor Collector</li> </ul> | <p><b>Curves</b></p> <ul style="list-style-type: none"> <li>Left</li> <li>Right</li> </ul> | <p><b>Grades</b></p> <ul style="list-style-type: none"> <li>grade up</li> <li>grade down</li> </ul> | <p><b>Traffic Counters</b></p> <ul style="list-style-type: none"> <li>Continuous (CTC)</li> <li>Weigh-In-Motion (WIM)</li> <li>Short-Term, Scheduled</li> <li>Short-Term, Unscheduled</li> </ul> | <p><b>Crash Locations</b></p> <p>Legend</p> <p>High Crash Locations (HCL's)</p> <p>HCL No. 1-100 (1-10) 201-300 (21-30) 301-400 (31-40) 401-500 (41-50) 501-600 (51-60) 601-700 (61-70) 701-800 (71-80) 801-900 (81-90) 901-1000 (91-100)</p> | <p><b>Mileage by Functional Class By Sheet</b></p> <p>0321 5 - Major Collector 2.420<br/>0269 5 - Major Collector 4.472</p> | <p><b>Mileage by Town By Sheet</b></p> <p>BRIGHTON - V114-0504 6.892 of 7.391<br/>Ghost Section - (VT-105, MM 2.197 to 4.305)</p> | <p><b>DISTRICT</b></p> <p>9</p> | <p><b>TOWN</b></p> <p>BRIGHTON</p> | <p><b>Date:</b> 11/18/21</p> | <p><b>ROUTE</b></p> <p>VT-114</p> <p>ETE mileage: 16.508 to 23.4</p> |
|---|--|--|---|--|---|---|---|---------------------------------|------------------------------------|------------------------------|--|