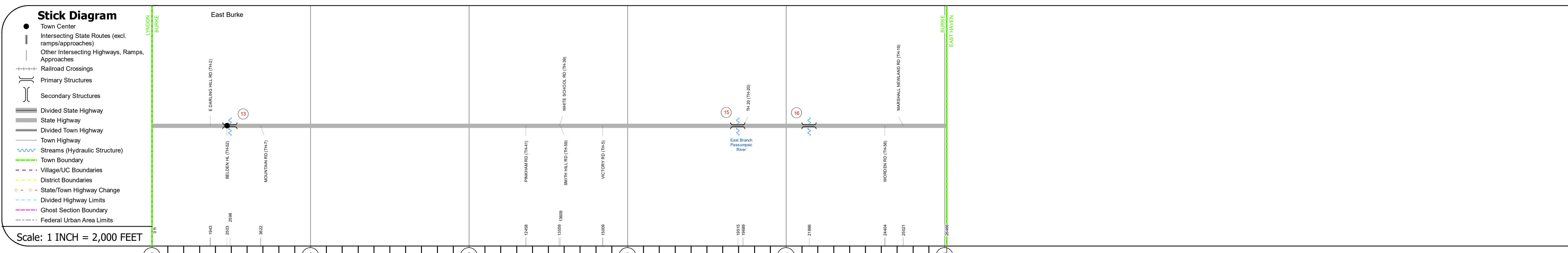
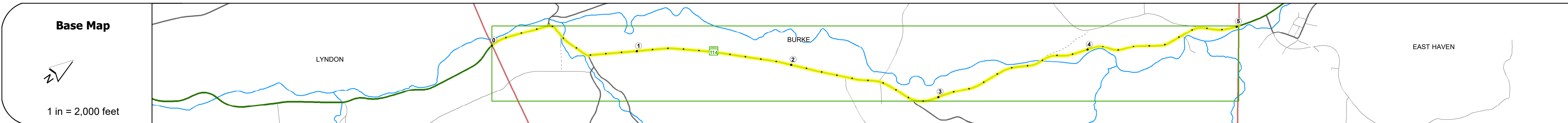
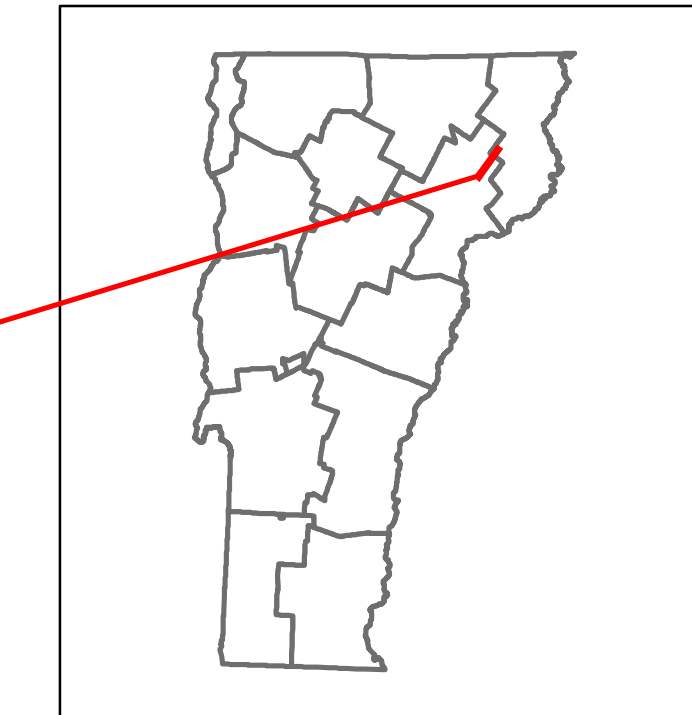


DISTRICT	TOWN	ROUTE
7	BURKE	VT-114



STRUCTURE DESCRIPTIONS

Bridge 13:
Tee Beam - 2015
Structure No. 200269001303022
Length: 58'
Width: 34.5'
Facility Carried: VT 00114 ML
Structure Type: PRESTRESS NEXT BEAM
Features Intersected: DISH MILL BROOK
Surface: Bituminous
Maintenance/Ownership: State

Bridge 15:
Stringer/multi-beam or girder - 1990
Structure No. 200269001503022
Length: 109'
Width: 32.9'
Facility Carried: VT 00114 ML
Structure Type: WELDED GIRDER
Features Intersected: EAST BR PASSUMPSIC RIVER
Surface: Bituminous
Maintenance/Ownership: State

Bridge 16:
Slab - 1932
Structure No. 300269001603021
Length: 15'
Width: 24.2'
Under Clearance: 6.0'
Facility Carried: VT 114
Structure Type: CONCRETE SLAB
Features Intersected: BROOK
Surface: Bituminous
Maintenance: State

Road Widths	Travellane: 30, 31, 29, 28, 26.5, 26, 28, 29, 28, 29, 30, 31, 32, 21, 20, 27, 29, 28
Curves	5, 24, 9, 30, 8, 30, 10, 6, 7, 7.3, 4.4, 9, 7, 8, 8, 5
Grades	+4.5A
Guardrails	I
Rumblestrips	
Historic Projects	2015 BRF 0269(13), 1997 STP RS 0269(1), 1978 RS 0269(2), 1990 RS 0269(3), 1989 Unknown, 1957 MA 1267, 1942 ST 188(N1), 1947 ST 2050, 1948 ST 188-L, 1949 ST 188-W
Maintenance Garage	District 7 - DMF Maintenance Lyndon Garage
Speed Zone	40, 30, 40
Functional Class	5
National Highway System	
Limited Access Highway	
Customer Service Level	Local Connector
Traffic Counters	0143
AADT	2020: 3441, 1630; 2019: 4086, 1924; 2018: 3200, 3700, 1900, 1700; 2017: 3200, 3700, 1900, 1700; 2016: 3100, 3600, 1900, 1700
Crash Locations	(Incomplete) 2021: HCL Section No. 271; 2020, 2019, 2018, 2017

<p>Historic Projects</p> <ul style="list-style-type: none"> Unknown Retreatment Resurface Bituminous Mix Skinny Mix Bituminous Seal <p>Indicated plans available - http://vtransmap01.ad.state.vt.us/tpl/dpr/Divwebstore/</p>	<p>Functional Class</p> <ul style="list-style-type: none"> 1 - Interstate System 2 - Other Freeways and Expressways 3 - Principal Arterial 4 - Minor Arterial 5 - Major Collector 6 - Minor Collector <p>Speed Zones</p> <p>125 30 35 40 45 50 55 60 65</p>	<p>Curves</p> <ul style="list-style-type: none"> Left (degrees) Right (degrees) <p>Grades</p> <ul style="list-style-type: none"> grade up grade down <p>Road Widths</p> <p>← →</p>	<p>Traffic Counters</p> <ul style="list-style-type: none"> Continuous (CTC) Weigh-In-Motion (WIM) Short-Term, Scheduled Short-Term, Unscheduled <p>Crash Locations</p> <p>High Crash Locations (HCL's) Sections (& Intersections)</p> <ul style="list-style-type: none"> 1 - 100 (1 - 10) 101 - 200 (11 - 20) 201 - 300 (21 - 30) 301 - 400 (31 - 40) 401 - 800 (41 - 113) 	<p>Mileage by Functional Class By Sheet</p> <p>0269 5 - Major collector 5.013</p>	<p>Mileage by Town By Sheet</p> <p>BURKE - v114-0302 5.013 of 5.013</p>	<p>DISTRICT</p> <p>7</p>	<p>TOWN</p> <p>BURKE</p>	<p>Date: 11/18/21</p> <p>1 of 1</p> <p>TWN mileage: 0.0 to 5.013</p>	<p>ROUTE</p> <p>VT-114</p> <p>ETE mileage: 4.03 to 9.043</p>
---	---	---	---	--	--	---------------------------------	---------------------------------	--	---