







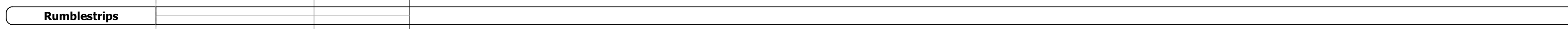




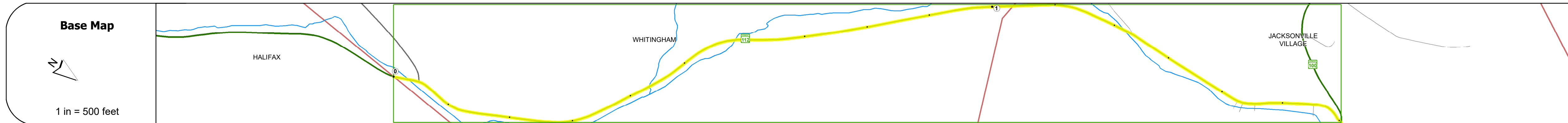
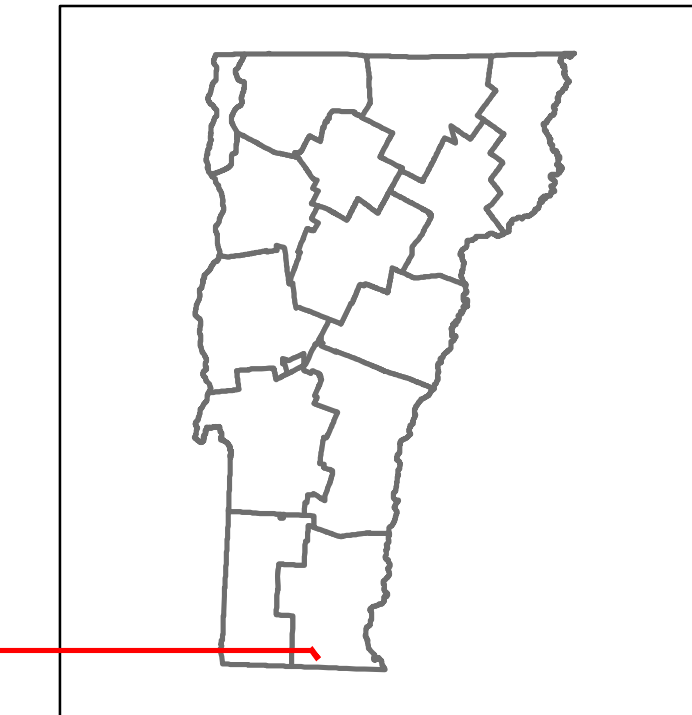


DISTRICT	TOWN	ROUTE
1	WHITINGHAM	VT-112



Year	ADT
2020	1454
2019	1717
2018	1700
2017	1700
2016	1800

Year	Crash Locations
(Incomplete) 2021	1
2020	0
2019	1
2018	0
2017	0

### STRUCTURE DESCRIPTIONS

**Bridge 11:**  
Stringer/multi-beam or girder - 1934  
Structure No. 200013001113212  
Length: 75'  
Width: 24.3'  
Facility Carried: VT 00112 ML  
Structure Type: ROLLED BEAM  
Features Intersected: E. BR. OF NORTH RIVER  
Surface: Bituminous  
Maintenance/Ownership: State

**Bridge 12:**  
Culvert - 1965  
Structure No. 300013001213211  
Length: 15'  
Under Clearance: 9.0'  
Facility Carried: VT 112  
Structure Type: CGMPA  
Features Intersected: SPRAGUE BROOK  
Maintenance: State

**Bridge 13:**  
Stringer/multi-beam or girder - 1939  
Structure No. 200013001313212  
Length: 84'  
Width: 26.8'  
Facility Carried: VT 00112 ML  
Structure Type: ROLLED BEAM  
Features Intersected: E. BR. OF NORTH RIVER  
Surface: Bituminous  
Maintenance/Ownership: State

**Bridge 14:**  
Stringer/multi-beam or girder - 1939  
Structure No. 200013001413212  
Length: 88'  
Width: 29.3'  
Facility Carried: VT 00112 ML  
Structure Type: ROLLED BEAM  
Features Intersected: E. BR. OF NORTH RIVER  
Surface: Bituminous  
Maintenance/Ownership: State

**Bridge 15:**  
Slab - 1933  
Structure No. 300013001513211  
Length: 17'  
Width: 29.0'  
Under Clearance: 4.0'  
Facility Carried: VT 112  
Structure Type: CONCRETE SLAB  
Features Intersected: BROOK  
Surface: Bituminous  
Maintenance: State

<b>Historic Projects</b> <ul style="list-style-type: none"> <li>Unknown</li> <li>Retreatment</li> <li>Resurface</li> <li>Bituminous Mix</li> <li>Skippy Mix</li> <li>Bituminous Seal</li> </ul>	<b>Functional Class</b> <ul style="list-style-type: none"> <li>1 - Interstate System</li> <li>2 - Other Freeways and Expressways</li> <li>3 - Principal Arterial</li> <li>4 - Minor Arterial</li> <li>5 - Major Collector</li> <li>6 - Minor Collector</li> </ul>	<b>Curves</b> <ul style="list-style-type: none"> <li>Left (degrees)</li> <li>Right (degrees)</li> </ul>	<b>Grades</b> <ul style="list-style-type: none"> <li>Left (percent)</li> <li>Right (percent)</li> </ul>	<b>Traffic Counters</b> <ul style="list-style-type: none"> <li>Continuous (CTC)</li> <li>Weight-In-Motion (WIM)</li> <li>Short-Term, Scheduled</li> <li>Short-Term, Unscheduled</li> </ul>	<b>Crash Locations</b> <ul style="list-style-type: none"> <li>High Crash Locations (HCL's)</li> <li>Sections (&amp; Intersections)</li> </ul>	<b>Mileage by Functional Class By Sheet</b> 013-1 4 - Minor Arterial 1.604	<b>Mileage by Town By Sheet</b> WHITINGHAM - v112-1321 1.604 of 1.604	<b>DISTRICT</b> 1	<b>TOWN</b> WHITINGHAM	<b>Date:</b> 11/18/21	<b>ROUTE</b> VT-112 ETE mileage: 5.846 to 7.45
<b>Legend</b> HCL No. 1-100 (1-10) 101-200 (11-20) 201-300 (21-30) 301-400 (31-40) 401-800 (41-113)						Page Total Mileage: 1.604 mi		Page Total Mileage: 1.604 mi		<b>1 of 1</b> TWN mileage: 0.0 to 1.604	