Route Log and Progress Chart

DRAFT

Please Note: Errors and Omissions May Exist.
Contact the VTrans Mapping Section with questions or concerns.

DISTRICT	TOWN	ROUTE
2	HALIFAX	VT-112

VTrans Working to Get You There — Vermont Agency of Transportation

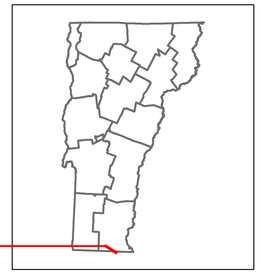

VERMONT 112

Base Map

1 in = 2,000 feet

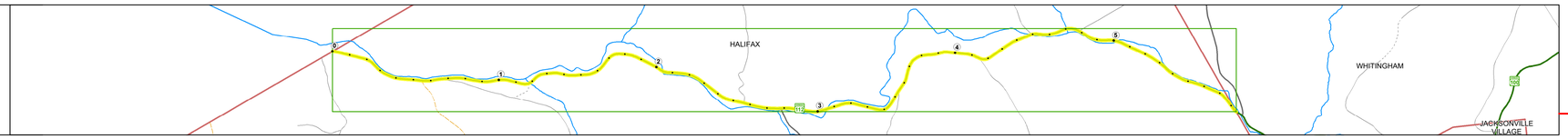

Stick Diagram

- Town Center
- Intersecting State Routes (excl. ramps/approaches)
- Other Intersecting Highways, Ramps, Approaches
- Railroad Crossings
- Primary Structures
- Secondary Structures
- Divided State Highway
- State Highway
- Divided Town Highway
- Town Highway
- Streams (Hydraulic Structure)
- Town Boundary
- Village/UC Boundaries
- District Boundaries
- State/Town Highway Change
- Divided Highway Limits
- Ghost Section Boundary
- Federal Urban Area Limits

Scale: 1 INCH = 2,000 FEET

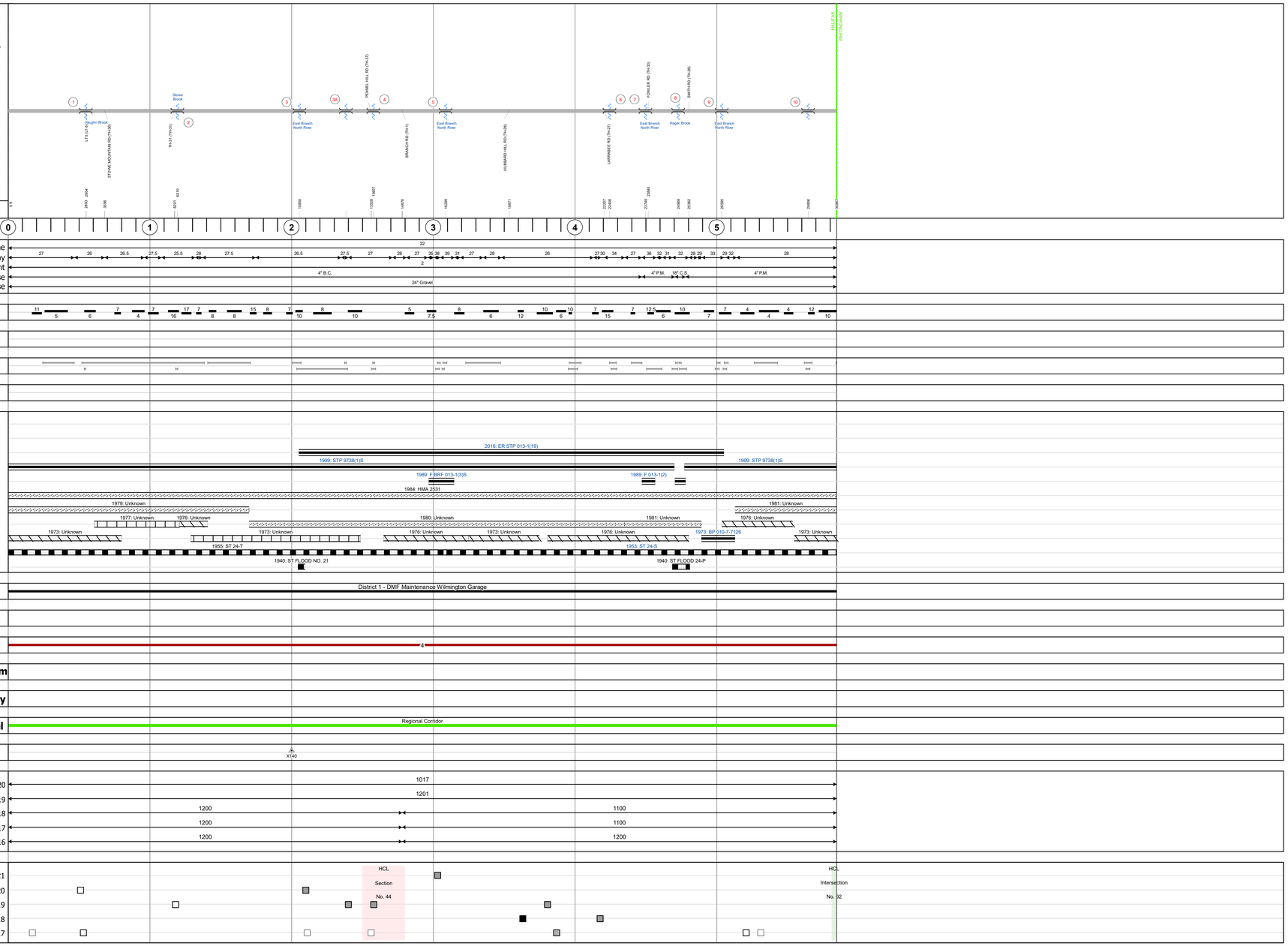

STRUCTURE DESCRIPTIONS

Bridge 1:
Culvert - 1919
Structure No. 300013000113081
Length: 10'
Under Clearance: 8.0'
Facility Carried: VT112
Structure Type: CGMPA
Features Intersected: VAUGHN BROOK
Maintenance: State

Bridge 2:
Culvert - 1919
Structure No. 300013000213081
Length: 12'
Under Clearance: 8.0'
Facility Carried: VT112
Structure Type: RC BOX
Features Intersected: BROOK
Maintenance: State

Bridge 3:
Stringer/multi-beam or girder - 1940
Structure No. 200013000313082
Length: 163'
Width: 22.0'
Facility Carried: VT 00112 ML
Structure Type: 2 SPAN ROLLED BEAM
Features Intersected: E. BR NORTH R
Surface: Bituminous
Maintenance/Ownership: State

Bridge 3A:
Culvert - 2017
Structure No. 300013003A13081
Length: 15'
Under Clearance: 4.0'
Facility Carried: VT112
Structure Type: RC BOX
Features Intersected: BROOK
Maintenance: State

Bridge 4:
Culvert - 1919
Structure No. 300013000413081
Length: 12'
Under Clearance: 6.0'
Facility Carried: VT112
Structure Type: RC BOX
Features Intersected: BROOK
Maintenance: State

Bridge 5:
Stringer/multi-beam or girder - 1989
Structure No. 200013000513082
Length: 84'
Width: 32.6'
Facility Carried: VT 00112 ML
Structure Type: ROLLED BEAM
Features Intersected: E. BR NORTH R
Surface: Bituminous
Maintenance/Ownership: State

Bridge 6:
Culvert - 1919
Structure No. 300013000613081
Length: 12'
Under Clearance: 8.0'
Facility Carried: VT112
Structure Type: RC BOX
Features Intersected: BROOK
Maintenance: State

Bridge 7:
Culvert - 1988
Structure No. 200013000713082
Length: 47'
Facility Carried: VT 00112 ML
Structure Type: CONCRETE RIGID FRAME
Features Intersected: E. BR NORTH R
Maintenance/Ownership: State

Bridge 8:
Slab - 1998
Structure No. 200013000813082
Length: 40'
Width: 33.0'
Facility Carried: VT 00112 ML
Structure Type: CONCRETE SLAB
Features Intersected: HAGAR BROOK
Surface: Bituminous
Maintenance/Ownership: State

Bridge 9:
Stringer/multi-beam or girder - 1973
Structure No. 200013000913082
Length: 89'
Width: 32.8'
Facility Carried: VT 00112 ML
Structure Type: ROLLED BEAM
Features Intersected: E. BR NORTH R
Surface: Bituminous
Maintenance/Ownership: State

Bridge 10:
Culvert - 1919
Structure No. 300013000101081
Length: 10'
Under Clearance: 6.0'
Facility Carried: VT112
Structure Type: CGMPPA
Features Intersected: BROOK
Maintenance: State

Historic Projects

Unknown; Retreatment; Resurface; Bituminous Mix; Skinny Mix; Bituminous Seal; Bituminous Concrete; Bituminous Macadam; Cold Plane and Bituminous Concrete; Concrete; Gravel; Surface Treated Gravel; Plant Mix; Reclaimed Base and Bituminous Concrete

Indicated plans available - http://vtransmap01.aot.state.vt.us/rp/dpr/DIwebstore/

Functional Class

1 - Interstate System; 2 - Other Freeways and Expressways; 3 - Principal Arterial; 4 - Minor Arterial; 5 - Major Collector; 6 - Minor Collector

Speed Zones

25 30 35 40 45 50 55 60 65

Curves

(degrees) Left / Right

Grades

(percent) grade up / grade down

Road Widths

(ft)

Traffic Counters

Continuous (CTC); Weigh-In-Motion (WIM); Short-Term, Scheduled; Short-Term, Unscheduled (counter ID)

AADT

(AADT)

Crash Locations

Legend

High Crash Locations (HCL's)
Sections (& Intersections)
HCL No.
1 - 100 (1 - 10); 101 - 200 (11 - 20); 201 - 300 (21 - 30); 301 - 400 (31 - 40); 401 - 800 (41 - 113)

Mileage by Functional Class By Sheet

013-1	4 - Minor Arterial	5.846

Page Total Mileage: 5.846 mi

Mileage by Town By Sheet

HALIFAX - V112-1308		5.846 of 5.846

Page Total Mileage: 5.846 mi

DISTRICT	TOWN	Date: 11/18/21	ROUTE
2	HALIFAX	1 of 1 TWN mileage: 0.0 to 5.846	VT-112 ETE mileage: 0.0 to 5.846

For More Information Contact - Vermont Agency of Transportation, Policy, Planning and Intermodal Development Division - Mapping Section, 1 National Life Drive, Montpelier, VT 05633-5001 Telephone: 802-828-2600.