

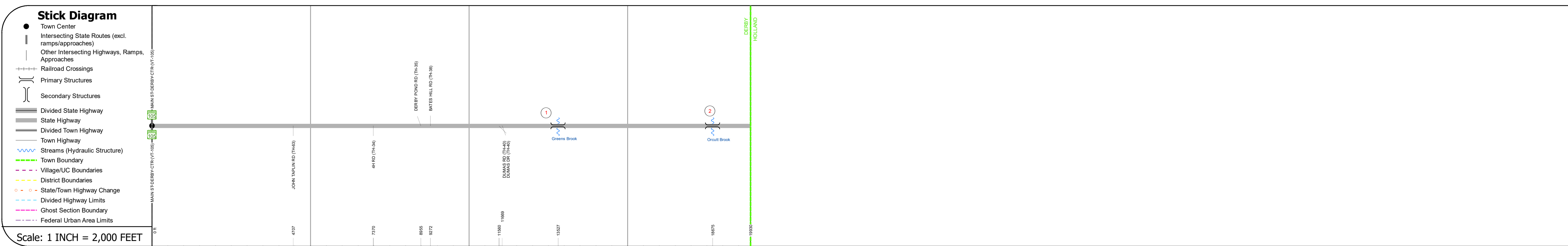
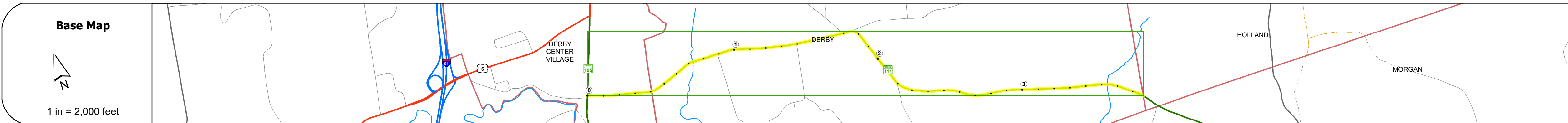
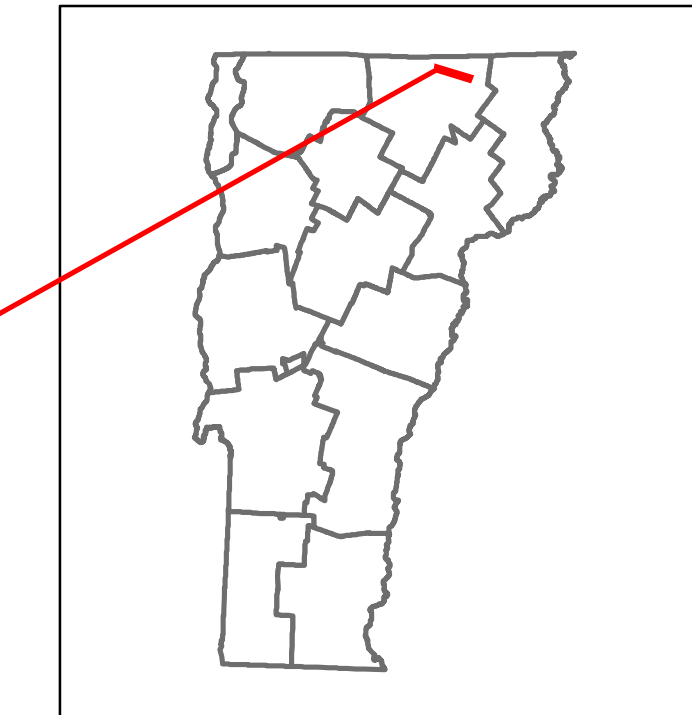


Route Log and Progress Chart

DRAFT

Please Note: Errors and Omissions May Exist.
Contact the VTrans Mapping Section with questions or concerns.

DISTRICT	TOWN	ROUTE
9	DERBY	VT-111



STRUCTURE DESCRIPTIONS

Bridge 1:
Slab - 1929
Structure No. 300316000110071
Length: 18'
Width: 26.6'
Under Clearance: 4.5'
Facility Carried: VT 111
Structure Type: CONCRETE SLAB
Features Intersected: GREENS BROOK
Surface: Bituminous
Maintenance: State

Bridge 2:
Culvert - 1977
Structure No. 300316000210071
Length: 7'
Under Clearance: 5.0'
Facility Carried: VT111
Structure Type: CGMPPA
Features Intersected: ORCUTT BROOK
Maintenance: State

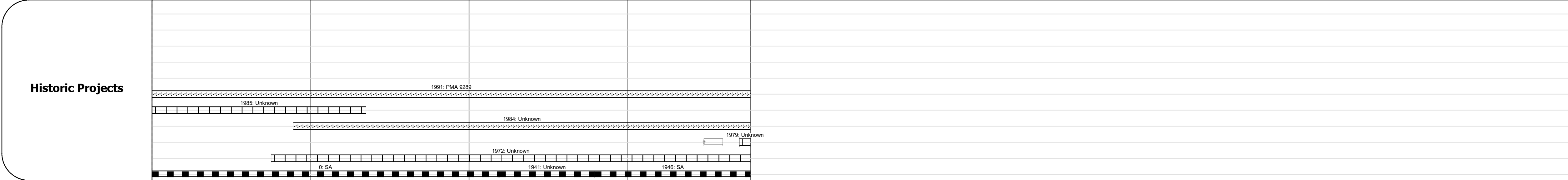
Road Widths	Travellane: 24, 23, 24, 20, 23, 24, 23, 25, 23
Roadway Lane Count	2, 2, 2, 2, 2, 2, 2, 2, 2
Base	23
Subbase	23

Curves	6.7, 7.7, 5.7, 13.3, 6, 8.7, 3.8, 4.9
---------------	---------------------------------------

Grades	-11.0, +13.0, -12.0
---------------	---------------------

Guardrails	H, H, H, H, H, H, H, H
-------------------	------------------------

Rumblestrips	
---------------------	--



Maintenance Garage	District 9 - DMF Maintenance Derby Garage
---------------------------	---

Speed Zone	35
-------------------	----

Functional Class	5
-------------------------	---

National Highway System	
--------------------------------	--

Limited Access Highway	
-------------------------------	--

Customer Service Level	Local Connector
-------------------------------	-----------------

Traffic Counters	P169
-------------------------	------

AADT	2020: 2041, 2410, 1188
2019	2400, 2200, 1400
2018	2500, 2300, 1500
2017	2700, 2500, 1500

Crash Locations	(Incomplete) 2021, 2020, 2019, 2018, 2017
------------------------	---

Historic Projects <ul style="list-style-type: none"> Unknown Bituminous Concrete Retreatment Resurface Bituminous Mix Skinny Mix Bituminous Seal 	Functional Class <ul style="list-style-type: none"> 1 - Interstate System 2 - Other Freeways and Expressways 3 - Principal Arterial 4 - Minor Arterial 5 - Major Collector 6 - Minor Collector 	Curves <ul style="list-style-type: none"> Left (degrees) Right (degrees) 	Grades <ul style="list-style-type: none"> Open (percent) grade up Open (percent) grade down 	Traffic Counters <ul style="list-style-type: none"> Continuous (CTC) Weight-In-Motion (WIM) Short-Term, Scheduled Short-Term, Unscheduled 	Crash Locations <ul style="list-style-type: none"> High Crash Locations (HCL's) HCL No. 1-100 (1-10) HCL No. 101-200 (11-20) HCL No. 201-300 (21-30) HCL No. 301-400 (31-40) HCL No. 401-800 (41-113) 	Mileage by Functional Class By Sheet 0316 5 - Major collector 3.775	Mileage by Town By Sheet DERBY - v111-1007 3.775 of 3.775	DISTRICT 9	TOWN DERBY	Date: 11/18/21	ROUTE VT-111 ETE mileage: 0.0 to 3.775
Legend Speed Zones 25 30 35 40 45 50 55 60 65							Page Total Mileage: 3.775 mi		Page Total Mileage: 3.775 mi		

For More Information Contact - Vermont Agency of Transportation, Policy, Planning and Intermodal Development Division - Mapping Section, 1 National Life Drive, Montpelier, VT 05633-5001 Telephone: 802-828-2600.