

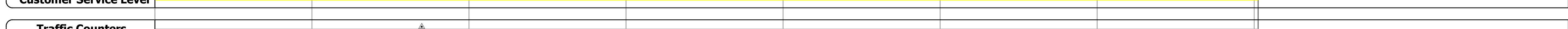






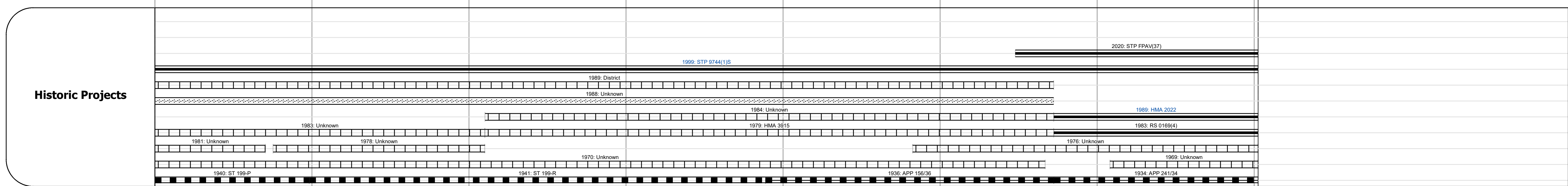
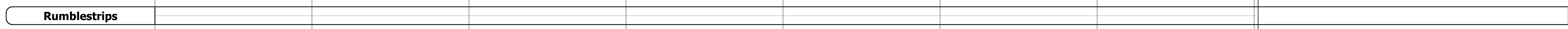
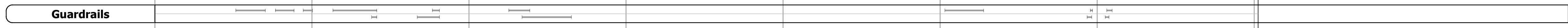


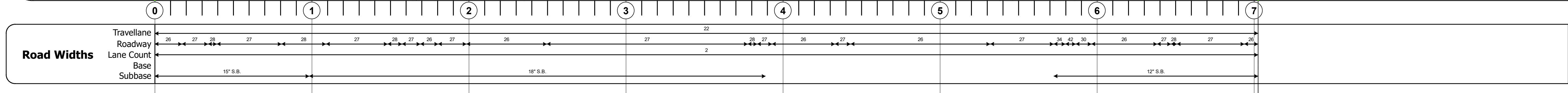
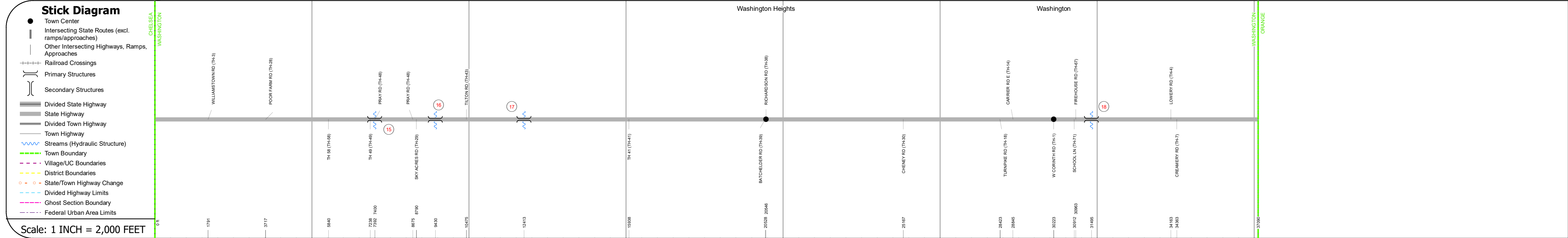
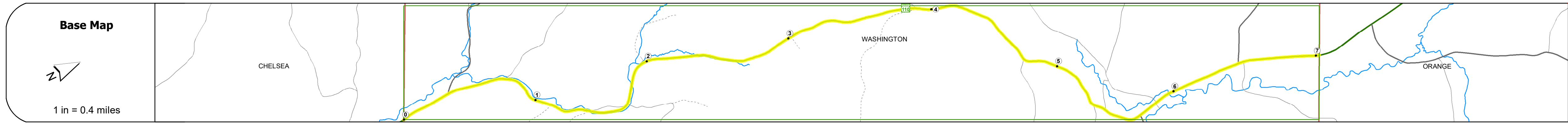


Route Log and Progress Chart

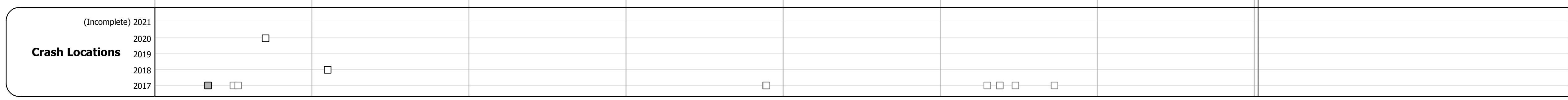
DRAFT

Please Note: Errors and Omissions May Exist.
Contact the VTrans Mapping Section with questions or concerns.

DISTRICT	TOWN	ROUTE
6	WASHINGTON	VT-110



Year	Station 0	Station 1	Station 2	Station 3	Station 4	Station 5	Station 6	Station 7
2020	998					618		1757
2019	1178					730		2074
2018	1000					730		2100
2017	1100					780		2100
2016	1100					820		2000



STRUCTURE DESCRIPTIONS

Bridge 15:
Slab - 1921
Structure No. 300169001509151
Length: 15'
Width: 28.5'
Under Clearance: 7.0'
Facility Carried: VT 110
Structure Type: CONCRETE SLAB
Features Intersected: BROOK
Surface: Bituminous
Maintenance: State

Bridge 16:
Slab - 1919
Structure No. 300169001609151
Length: 18'
Width: 26.0'
Under Clearance: 6.0'
Facility Carried: VT110
Structure Type: CONCRETE SLAB
Features Intersected: BROOK
Surface: Bituminous
Maintenance: State

Bridge 17:
Slab - 1941
Structure No. 300169001709151
Length: 14'
Width: 26.4'
Under Clearance: 5.0'
Facility Carried: VT110
Structure Type: CONCRETE SLAB
Features Intersected: BROOK
Surface: Bituminous
Maintenance: State

Bridge 18:
Tie Beam - 1916
Structure No. 300169001809151
Length: 15'
Width: 22.7'
Under Clearance: 7.0'
Facility Carried: VT110
Structure Type: CONCRETE T-BEAM
Features Intersected: JAIL BRANCH WIN RIVER
Surface: Bituminous
Maintenance: State

Historic Projects <ul style="list-style-type: none"> Unknown Retreatment Resurface Bituminous Mix Skinny Mix Bituminous Seal 	Functional Class <ul style="list-style-type: none"> 1 - Interstate System 2 - Other Freeways and Expressways 3 - Principal Arterial 4 - Minor Arterial 5 - Major Collector 6 - Minor Collector 	Curves <ul style="list-style-type: none"> Left (dogleg) Right 	Grades <ul style="list-style-type: none"> grade up grade down 	Traffic Counters <ul style="list-style-type: none"> Continuous (CTC) Weight-In-Motion (WIM) Short-Term, Scheduled Short-Term, Unscheduled 	Crash Locations <ul style="list-style-type: none"> High Crash Locations (HCL's) Sections (& Intersections) 	Mileage by Functional Class By Sheet 0169 5 - Major collector 7.025	Mileage by Town By Sheet WASHINGTON - V110-0915 7.025 of 7.025	DISTRICT 6	TOWN WASHINGTON	Date: 11/18/21	ROUTE VT-110 ETE mileage: 17.214 to 24.239
Legend Speed Zones 15 20 25 30 35 40 45 50 55 60 65						Page Total Mileage: 7.025 mi		Page Total Mileage: 7.025 mi		1 of 1 TWN mileage: 0.0 to 7.025	