
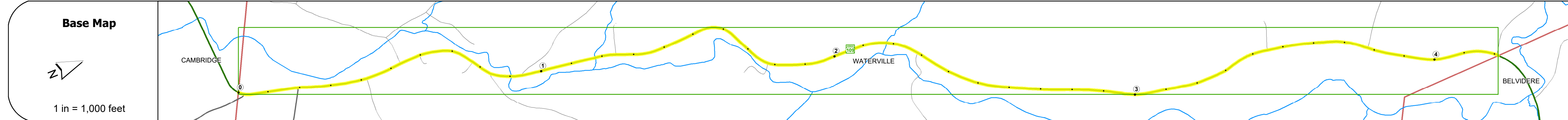
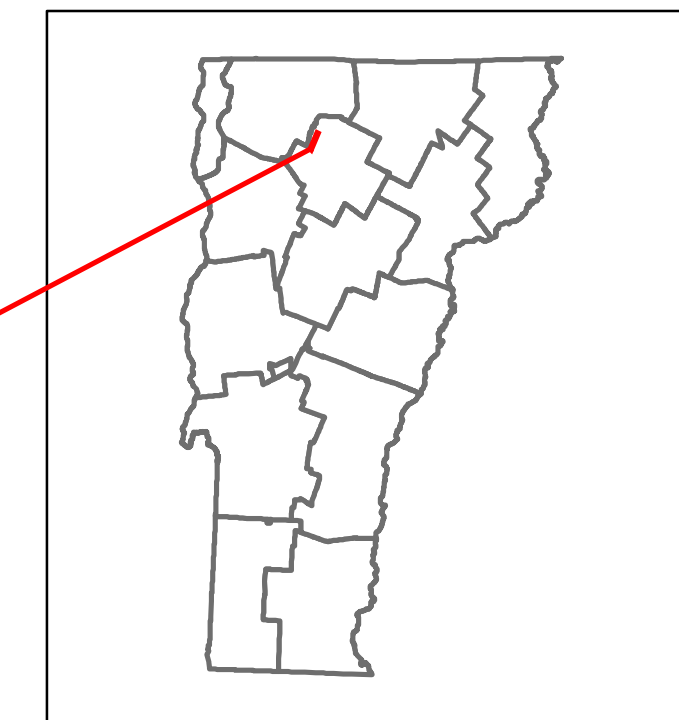


DISTRICT	TOWN	ROUTE
8	WATERVILLE	VT-109



STRUCTURE DESCRIPTIONS

Bridge 4:
Box beam or girders - multiple - 1998
Structure No: 200282000408092
Length: 134'
Width: 30.0'
Facility Carried: VT 00109 ML
Structure Type: 2 SP CONT PS BOX BM
Features Intersected: N. BRANCH LAMOLLE R
Surface: Bituminous
Maintenance/Ownership: State

Bridge 5:
Culvert - 1957
Structure No: 300282000508091
Length: 6'
Under Clearance: 6.0'
Facility Carried: VT109
Structure Type: ACCGMPP
Features Intersected: BROOK
Maintenance: State

Bridge 6:
Culvert - 1957
Structure No: 300282000608091
Length: 7'
Under Clearance: 7.0'
Facility Carried: VT109
Structure Type: ACCGMPP
Features Intersected: BROOK
Maintenance: State

Road Widths	Travellane: 27, 27, 27, 30, 31, 30, 27, 26, 27, 27, 27, 26, 27, 27, 26, 27, 29 Roadway Lane Count: 2, 2, 2, 2, 2, 2, 2, 2, 2, 2, 2, 2, 2, 2, 2, 2 Base Subbase: 2, 2, 2, 2, 2, 2, 2, 2, 2, 2, 2, 2, 2, 2, 2, 2															
Curves	7, 7, 6, 5, 13, 5, 6, 6, 6, 6, 7															
Grades	+9.0, -7.0, +8.0, -6.0, +7.0, -7.0															
Guardrails																
Rumblestrips																
Historic Projects	<ul style="list-style-type: none"> 1998: BRF 0282/715 2006: STP 2215/115 1988: HMA 2688 1984: Unknown 1977: Unknown 1971: Unknown 1947: Unknown 1984: HMA 2541 1997: ST 2024 															
Maintenance Garage	District 8 - DMF Maintenance Cambridge Garage															
Speed Zone	30, 30, 40, 40															
Functional Class	5															
National Highway System																
Limited Access Highway																
Customer Service Level	Local Connector															
Traffic Counters	L742, L741, L744, L743, L740, L119															
AADT	<table border="1"> <tr><td>2020</td><td>322109</td><td>955</td></tr> <tr><td>2019</td><td>2077</td><td>910</td></tr> <tr><td>2018</td><td>202100</td><td>910</td></tr> <tr><td>2017</td><td>202100</td><td>910</td></tr> <tr><td>2016</td><td>202000</td><td>900</td></tr> </table>	2020	322109	955	2019	2077	910	2018	202100	910	2017	202100	910	2016	202000	900
2020	322109	955														
2019	2077	910														
2018	202100	910														
2017	202100	910														
2016	202000	900														
Crash Locations	(Incomplete) 2021, 2020, 2019, 2018, 2017															

Historic Projects	Functional Class	Curves	Grades	Traffic Counters	Crash Locations	Mileage by Functional Class By Sheet	Mileage by Town By Sheet	DISTRICT	TOWN	Date: 11/18/21	ROUTE
<ul style="list-style-type: none"> Unknown Retreatment Resurface Bituminous Mix Skinny Mix Bituminous Seal 	<ul style="list-style-type: none"> 1- Interstate System 2- Other 3- Principal Arterial 4- Minor Arterial 5- Major Collector 6- Minor Collector 	<ul style="list-style-type: none"> Left Right 	<ul style="list-style-type: none"> Special grade up Special grade down 	<ul style="list-style-type: none"> Continuous (CTC) Weight-In-Motion (WIM) Short-Term, Scheduled Short-Term, Unscheduled 	<ul style="list-style-type: none"> High Crash Locations (HCL's) Sections (& Intersections) 1-100 (1-10) 101-200 (11-20) 201-300 (21-30) 301-400 (31-40) 401-800 (41-113) 	0282 5 - Major collector 4.214	WATERVILLE - V109-0809 4.214 of 4.214	8	WATERVILLE	1 of 1 TWN mileage: 0.0 to 4.214	VT-109 ETE mileage: 3.828 to 8.042
Indicated plans available - http://vtransmap01.ad.state.vt.us/rp/dpr/DWebstore/						Page Total Mileage: 4.214 mi		Page Total Mileage: 4.214 mi			