


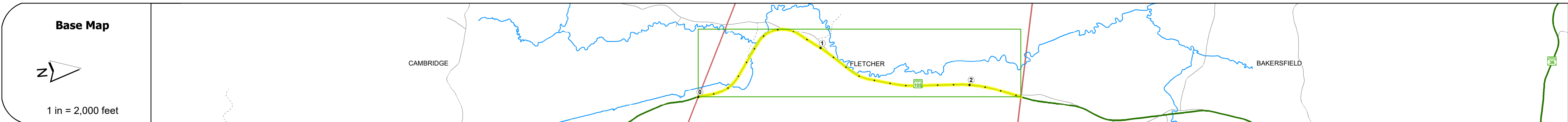
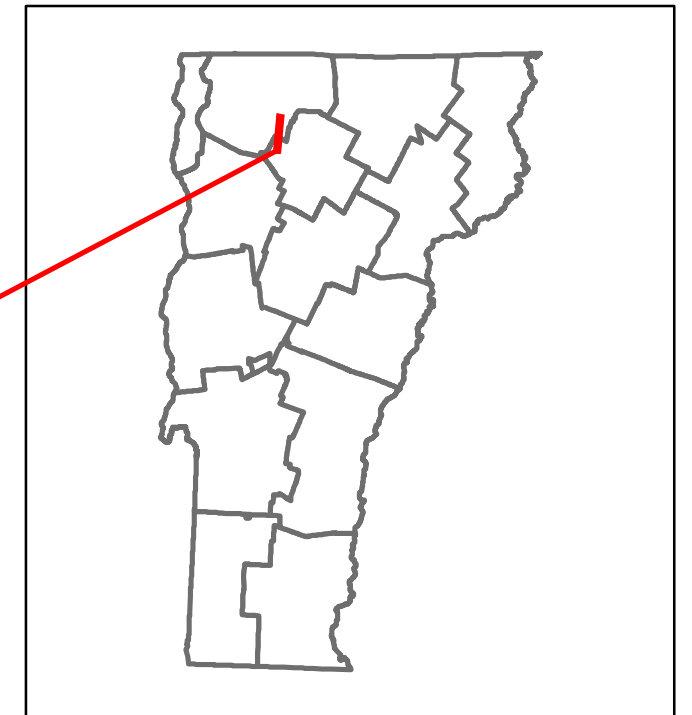


Route Log and Progress Chart

DRAFT

Please Note: Errors and Omissions May Exist.
Contact the VTrans Mapping Section with questions or concerns.

DISTRICT	TOWN	ROUTE
8	FLETCHER	VT-108



Road Widths	Travellane: 30, 29, 31, 22, 29, 30, 29 Roadway Lane Count: 2, 2 Base: 18' S.B., 18' S.B. Subbase: 18' S.B., 18' S.B.
-------------	---

Curves	7, 6, 4
--------	---------

Grades	
--------	--

Guardrails	
------------	--

Rumblestrips	
--------------	--

Historic Projects	<ul style="list-style-type: none"> 2014: STP 2928(1) 1988: STP 952(1)S 1985: Unknown 1979: FR 027-1(3)S 1971: Unknown 1967: BP 027-1(6)T3 1948: ST 151-R 1938: FAGS 151-B 1954: F 151(1) 1971: Unknown
-------------------	--

Maintenance Garage	District 8 - DMF Maintenance Enosburg Garage
--------------------	--

Speed Zone	
------------	--

Functional Class	4
------------------	---

National Highway System	
-------------------------	--

Limited Access Highway	
------------------------	--

Customer Service Level	Regional Corridor
------------------------	-------------------

Traffic Counters	
------------------	--

AADT	<table border="1"> <tr><td>2020</td><td>1104</td><td>905</td></tr> <tr><td>2019</td><td>1303</td><td>1068</td></tr> <tr><td>2018</td><td>1300</td><td>1100</td></tr> <tr><td>2017</td><td>1300</td><td>1000</td></tr> <tr><td>2016</td><td>1300</td><td>990</td></tr> </table>	2020	1104	905	2019	1303	1068	2018	1300	1100	2017	1300	1000	2016	1300	990
2020	1104	905														
2019	1303	1068														
2018	1300	1100														
2017	1300	1000														
2016	1300	990														

Crash Locations	(Incomplete) 2021, 2020, 2019, 2018, 2017
-----------------	---

STRUCTURE DESCRIPTIONS

- Bridge 24:**
Culvert - 1984
Structure No. 300271002406061
Length: 16'
Under Clearance: 5.0'
Facility Carried: VT108
Structure Type: CGMPA
Features Intersected: BLACK CREEK
Maintenance: State
- Bridge 25:**
Slab - 1927
Structure No. 300271002506061
Length: 15'
Width: 31.3'
Under Clearance: 2.0'
Facility Carried: VT108
Structure Type: CONCRETE SLAB
Features Intersected: BLACK CREEK
Surface: Bituminous
Maintenance: State
- Bridge 26:**
Culvert - 1938
Structure No. 300271002606061
Length: 12'
Under Clearance: 3.0'
Facility Carried: VT108
Structure Type: CONCRETE RIGID FRAME
Features Intersected: BLACK CREEK
Maintenance: State
- Bridge 27:**
Culvert - 1954
Structure No. 300271002706061
Length: 7'
Under Clearance: 5.0'
Facility Carried: VT108
Structure Type: CGMPA
Features Intersected: BROOK
Maintenance: State

Historic Projects <ul style="list-style-type: none"> Unknown Bituminous Concrete Retreatment Resurface Bituminous Mix Skinny Mix Bituminous Seal 	Functional Class <ul style="list-style-type: none"> 1 - Interstate System 2 - Other Freeways and Expressways 3 - Principal Arterial 4 - Minor Arterial 5 - Major Collector 6 - Minor Collector 	Curves <ul style="list-style-type: none"> Left Right 	Grades <ul style="list-style-type: none"> grade up grade down 	Traffic Counters <ul style="list-style-type: none"> Continuous (CTC) Weight-In-Motion (WIM) Short-Term, Scheduled Short-Term, Unscheduled 	Crash Locations <ul style="list-style-type: none"> High Crash Locations (HCL's) Sections (& Intersections) 	Mileage by Functional Class By Sheet 027 4 - Minor Arterial 2.332	Mileage by Town By Sheet FLETCHER - V108-0606 2.332 of 2.332	DISTRICT 8	TOWN FLETCHER	Date: 11/18/21	ROUTE VT-108 ETE mileage: 21.763 to 24.095
Legend Indicated plans available - http://vtransmap01.ad.state.vt.us/tpl/dpr/DWebstore/						Page Total Mileage: 2.332 mi	Page Total Mileage: 2.332 mi	1 of 1 TWN mileage: 0.0 to 2.332			

For More Information Contact - Vermont Agency of Transportation, Policy, Planning and Intermodal Development Division - Mapping Section, 1 National Life Drive, Montpelier, VT 05633-5001 Telephone: 802-828-2600.