


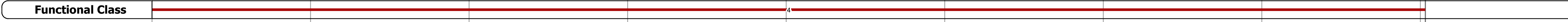

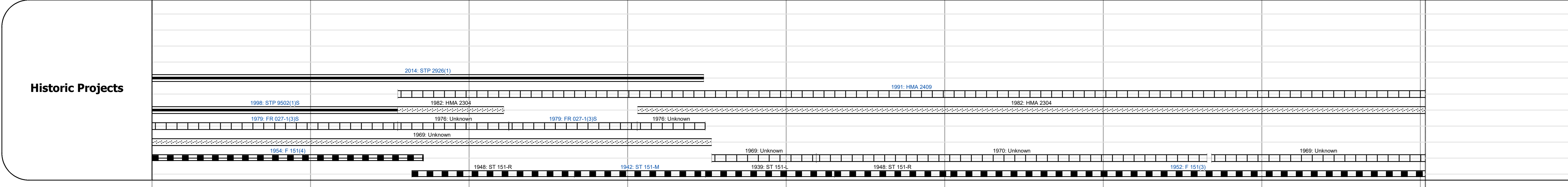
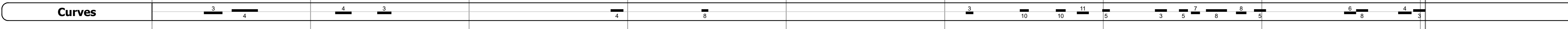
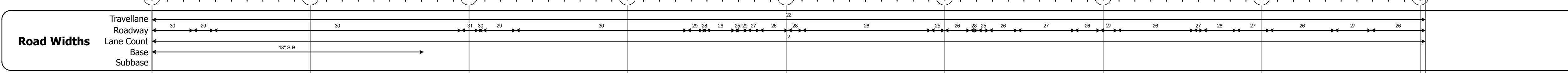
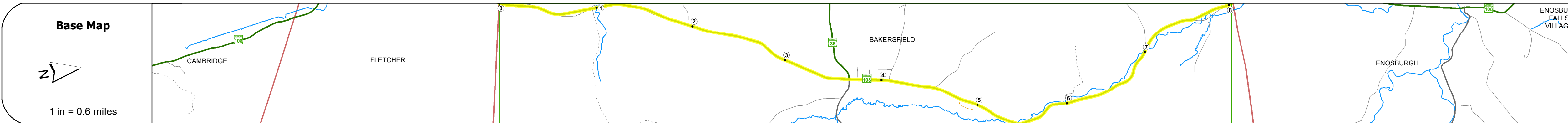
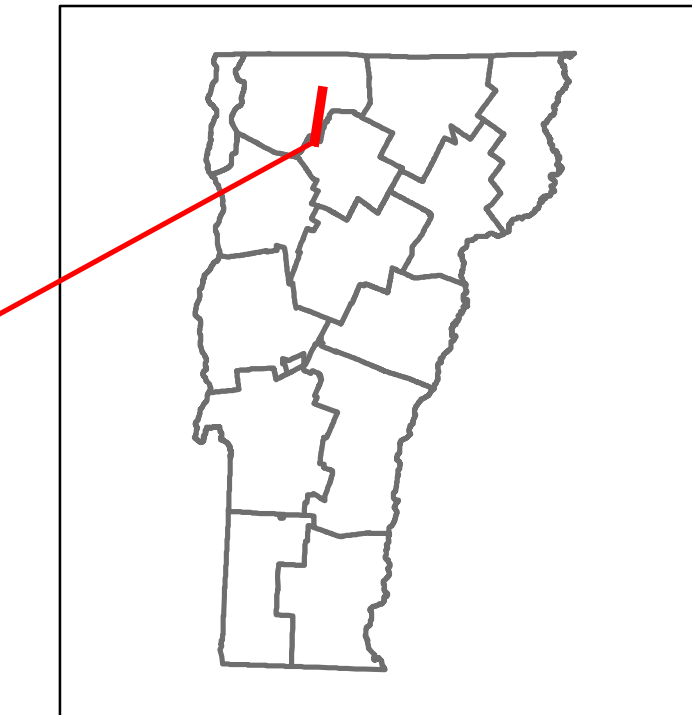


DISTRICT	TOWN	ROUTE
8	BAKERSFIELD	VT-108



Year	Station 0+00	Station 1+00	Station 2+00	Station 3+00	Station 4+00	Station 5+00	Station 6+00	Station 7+00	Station 8+00
2020	905						1569		1215
2019	1068						1853		1434
2018	1100						1900		1300
2017	1000						1800		1300
2016	990						1700		1300

Year	Station 0+00	Station 1+00	Station 2+00	Station 3+00	Station 4+00	Station 5+00	Station 6+00	Station 7+00	Station 8+00
(Incomplete) 2021									
2020									
2019									
2018									
2017									

STRUCTURE DESCRIPTIONS

- Bridge 31:** Culvert - 1954, Structure No. 300271003106011, Length: 12', Under Clearance: 8.0', Facility Carried: VT108, Structure Type: CONC RIGID FRAME+BOX, Features Intersected: BROOK, Maintenance: State
- Bridge 33:** Frame - 1954, Structure No. 300271003306011, Length: 14', Under Clearance: 12.0', Facility Carried: VT 108, Structure Type: CONCRETE RIGID FRAME, Features Intersected: KINGS HILL BROOK, Maintenance: State
- Bridge 34:** Culvert - 1954, Structure No. 300271003406011, Length: 7', Under Clearance: 6.0', Facility Carried: VT108, Structure Type: SEGMENTAL RC PIPE, Features Intersected: CATTLE PASS, Maintenance: State
- Bridge 37:** Slab - 1952, Structure No. 200027003706012, Length: 25', Width: 25.7', Facility Carried: VT 00108 ML, Structure Type: CONCRETE SLAB, Features Intersected: THE BRANCH, Surface: Bituminous, Maintenance/Ownership: State
- Bridge 40:** Culvert - 1952, Structure No. 300271004006011, Length: 7', Under Clearance: 6.0', Facility Carried: VT108, Structure Type: SEGMENTAL RC PIPE, Features Intersected: BROOK, Maintenance: State
- Bridge 41:** Tee Beam - 1952, Structure No. 200027004106012, Length: 34', Width: 30.7', Facility Carried: VT 00108 ML, Structure Type: CONCRETE T-BEAM, Features Intersected: THE BRANCH, Surface: Bituminous, Maintenance/Ownership: State
- Bridge 42:** Culvert - 1952, Structure No. 300271004206011, Length: 7', Under Clearance: 6.0', Facility Carried: VT108, Structure Type: SEGMENTAL RC PIPE, Features Intersected: CATTLE PASS, Maintenance: State
- Bridge 43:** Culvert - 1952, Structure No. 300271004306011, Length: 7', Under Clearance: 6.0', Facility Carried: VT108, Structure Type: SEGMENTAL RC PIPE, Features Intersected: CATTLE PASS, Maintenance: State

Historic Projects <ul style="list-style-type: none"> Unknown Retreatment Resurface Bituminous Mix Skinny Mix Bituminous Seal 	Functional Class <ul style="list-style-type: none"> 1 - Interstate System 2 - Other Freeways and Expressways 3 - Principal Arterial 4 - Minor Arterial 5 - Major Collector 6 - Minor Collector 	Curves <ul style="list-style-type: none"> Left (clockwise) Right (counter-clockwise) 	Grades <ul style="list-style-type: none"> grade up grade down 	Traffic Counters <ul style="list-style-type: none"> Continuous (CTC) Weigh-In-Motion (WIM) Short-Term, Scheduled Short-Term, Unscheduled 	Crash Locations <ul style="list-style-type: none"> High Crash Locations (HCL's) Sections (& Intersections) HCL No. 1 - 100 (1 - 10) 101 - 200 (11 - 20) 201 - 300 (21 - 30) 301 - 400 (31 - 40) 401 - 800 (41 - 113) 	Mileage by Functional Class By Sheet 027 4 - Minor Arterial 8.032	Mileage by Town By Sheet BAKERSFIELD - V108-0601 8.032 of 8.032	DISTRICT 8	TOWN BAKERSFIELD	Date: 11/18/21	ROUTE VT-108 ETE mileage: 24.095 to 32.127
Legend Speed Zones: 25, 30, 35, 40, 45, 50, 55, 60, 65							Page Total Mileage: 8.032 mi		Page Total Mileage: 8.032 mi		1 of 1 TWN mileage: 0.0 to 8.032