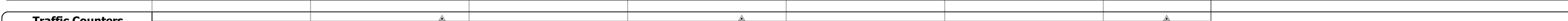


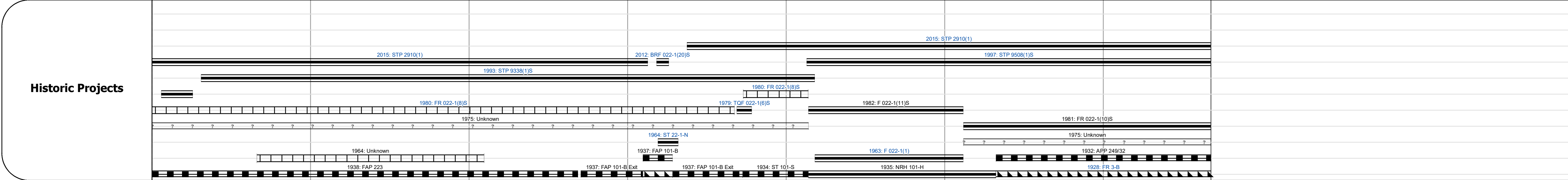

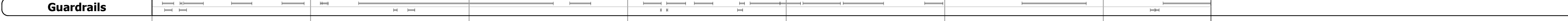

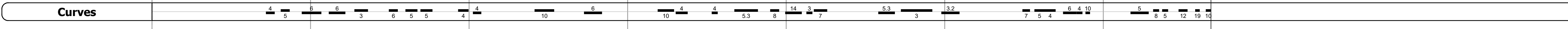
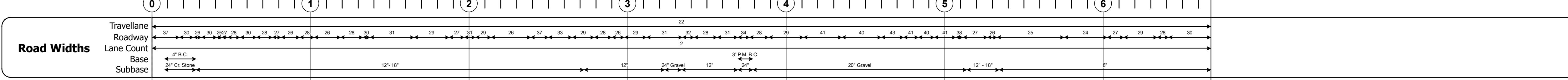
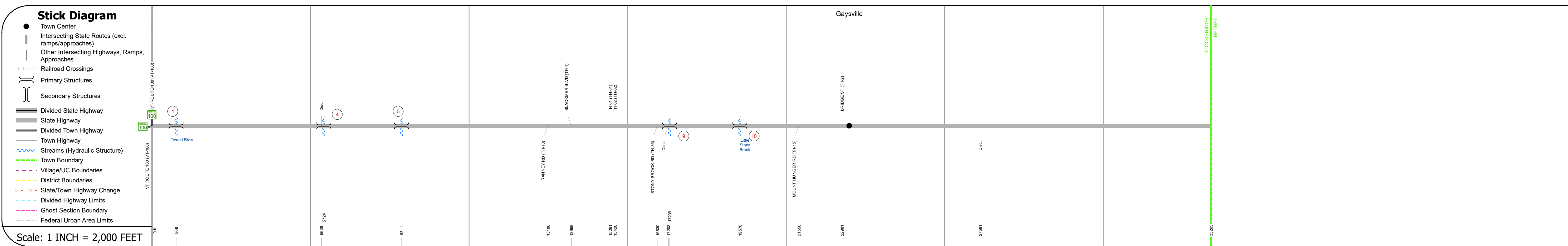
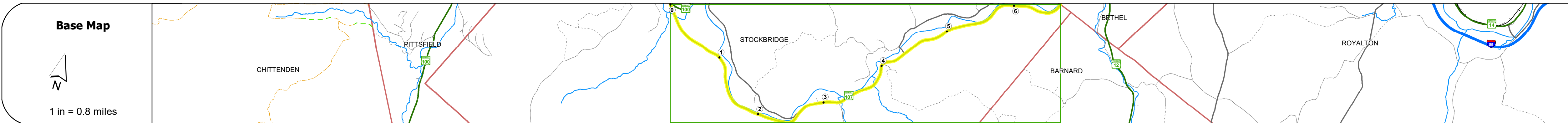
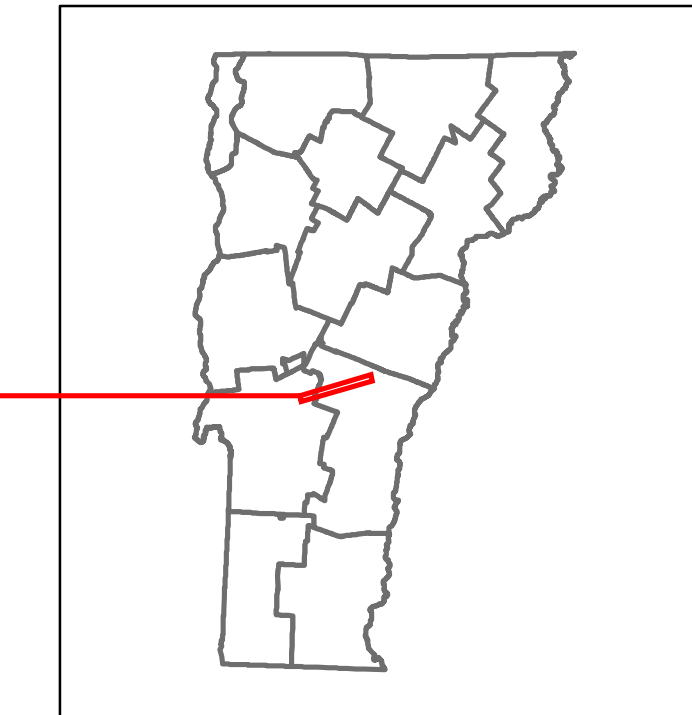
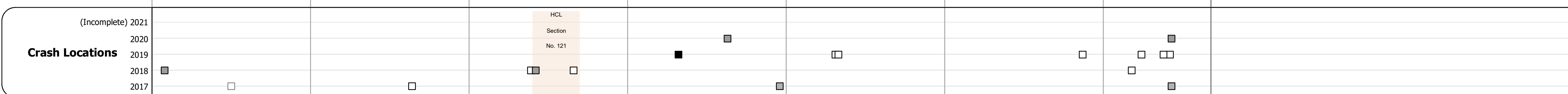


DISTRICT	TOWN	ROUTE
4	STOCKBRIDGE	VT-107



Year	Station 0	Station 1	Station 2	Station 3	Station 4	Station 5	Station 6
2020		2013					3126
2019		2377					3691
2018		2400		3500			3700
2017		2400		3500			3700
2016		2300		3400			3600



### STRUCTURE DESCRIPTIONS

- Bridge 1:** Stringer/multi-beam or girder - 1992  
Structure No. 200022000114192  
Length: 196'  
Width: 38.6'  
Facility Carried: VT 00107 ML  
Structure Type: 2 SP CONT WLD GIRDER  
Features Intersected: TWEEED RIVER  
Surface: Bituminous  
Maintenance/Ownership: State
- Bridge 4:** Culvert - 1937  
Structure No. 300221000414191  
Length: 8'  
Under Clearance: 4.5'  
Facility Carried: VT107  
Structure Type: RC BOX  
Features Intersected: BROOK  
Maintenance: State
- Bridge 5:** Culvert - 2011  
Structure No. 300221000514191  
Length: 8'  
Under Clearance: 6.0'  
Facility Carried: VT107  
Structure Type: SEGMENTAL RC BOX  
Features Intersected: BROOK  
Maintenance: State
- Bridge 9:** Stringer/multi-beam or girder - 2012  
Structure No. 200022000914192  
Length: 154'  
Width: 30.5'  
Facility Carried: VT 00107 ML  
Structure Type: CURVED PLATE GIRDER  
Features Intersected: STONY BROOK  
Surface: Bituminous  
Maintenance/Ownership: State
- Bridge 10:** Tee Beam - 1934  
Structure No. 200022001014192  
Length: 38'  
Width: 37.31'  
Facility Carried: VT 00107 ML  
Structure Type: CONCRETE T-BEAM  
Features Intersected: LITTLE STONY BROOK  
Surface: Bituminous  
Maintenance/Ownership: State

<b>Historic Projects</b> <ul style="list-style-type: none"> <li>Unknown</li> <li>Retreatment</li> <li>Resurface</li> <li>Bituminous Mix</li> <li>Skinny Mix</li> <li>Bituminous Seal</li> </ul>	<b>Functional Class</b> <ul style="list-style-type: none"> <li>1 - Interstate System</li> <li>2 - Other Freeways and Expressways</li> <li>3 - Principal Arterial</li> <li>4 - Minor Arterial</li> <li>5 - Major Collector</li> <li>6 - Minor Collector</li> </ul>	<b>Curves</b> <ul style="list-style-type: none"> <li>Left (degrees)</li> <li>Right (degrees)</li> </ul>	<b>Grades</b> <ul style="list-style-type: none"> <li>Special grade up</li> <li>Special grade down</li> </ul>	<b>Traffic Counters</b> <ul style="list-style-type: none"> <li>Continuous (CTC)</li> <li>Weigh-In-Motion (WIM)</li> <li>Short-Term, Scheduled</li> <li>Short-Term, Unscheduled</li> </ul>	<b>Crash Locations</b> <ul style="list-style-type: none"> <li>High Crash Locations (HCL's)</li> <li>Legend</li> </ul>	<b>Mileage by Functional Class By Sheet</b> 022 4 - Minor Arterial 6.679	<b>Mileage by Town By Sheet</b> STOCKBRIDGE - V107-1419 6.679 of 6.679	<b>DISTRICT</b> 4	<b>TOWN</b> STOCKBRIDGE	<b>Date:</b> 11/18/21	<b>ROUTE</b> VT-107 ETE mileage: 0.0 to 6.679
Page Total Mileage: 6.679 mi						Page Total Mileage: 6.679 mi					