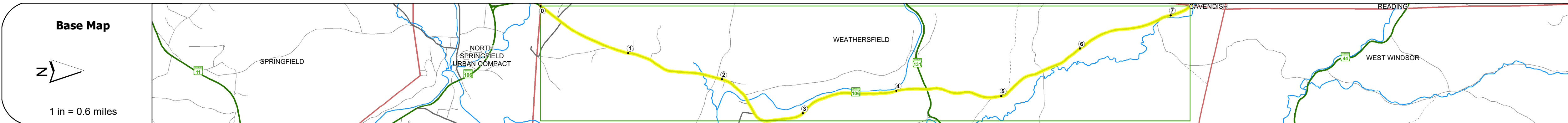
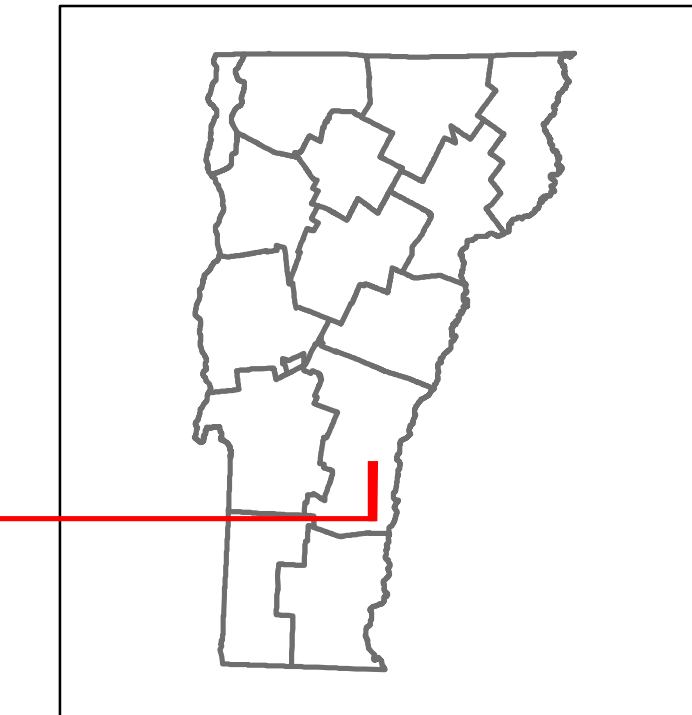


DISTRICT	TOWN	ROUTE
2	WEATHERSFIELD	VT-106


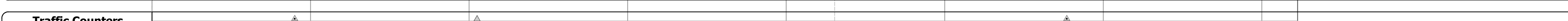




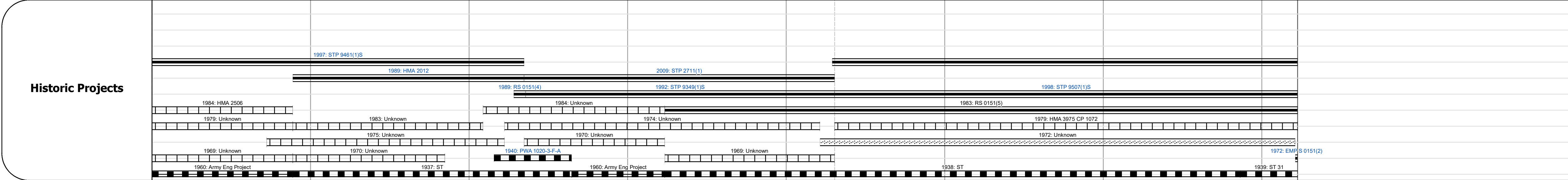

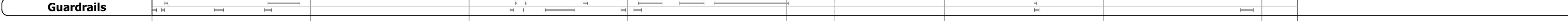
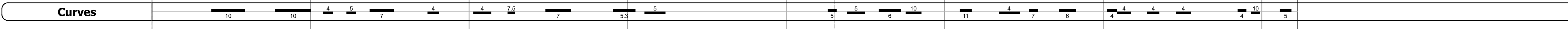
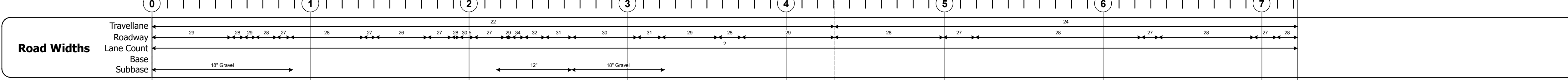


STRUCTURE DESCRIPTIONS

Bridge 6:
Culvert - 1960
Structure No. 300151000614201
Length: 12'
Under Clearance: 6.0'
Facility Carried: VT106
Structure Type: RC BOX
Features Intersected: BROOK
Maintenance: State

Bridge 8:
Girder and floorbeam system - 1939
Structure No. 200151000814202
Length: 289'
Width: 34.7'
Facility Carried: VT 00106 ML
Structure Type: STEEL GIRDER/FLOORBEAM
Features Intersected: BLACK RIVER
Surface: Bituminous
Maintenance/Ownership: State

Bridge 9:
Slab - 1924
Structure No. 300151000914201
Length: 18'
Width: 30.4'
Under Clearance: 3.58'
Facility Carried: VT106
Structure Type: CONCRETE SLAB
Features Intersected: BROOK
Surface: Bituminous
Maintenance: State



Historic Projects <ul style="list-style-type: none"> Unknown Retreatment Resurface Bituminous Mix Skinny Mix Bituminous Seal 	Functional Class <ul style="list-style-type: none"> 1 - Interstate System 2 - Other Freeways and Expressways 3 - Principal Arterial 4 - Minor Arterial 5 - Major Collector 6 - Minor Collector 	Curves <ul style="list-style-type: none"> Left (degrees) Right (degrees) 	Grades <ul style="list-style-type: none"> up grade down grade 	Traffic Counters <ul style="list-style-type: none"> Continuous (CTC) Weight-In-Motion (WIM) Short-Term, Scheduled Short-Term, Unscheduled 	Crash Locations <ul style="list-style-type: none"> High Crash Locations (HCL's) Sections (& Intersections) 	Mileage by Functional Class By Sheet 0151 5 - Major collector 7.226	Mileage by Town By Sheet WEATHERSFIELD - V106-1420 7.226 of 7.226	DISTRICT 2	TOWN WEATHERSFIELD	Date: 11/18/21	ROUTE VT-106 ETE mileage: 3.798 to 11.024
Page Total Mileage: 7.226 mi										1 of 1 TWN mileage: 0.0 to 7.226	Page Total Mileage: 7.226 mi