

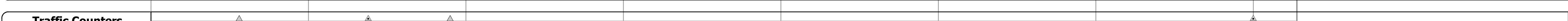



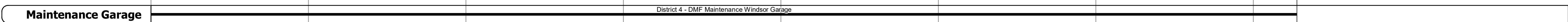
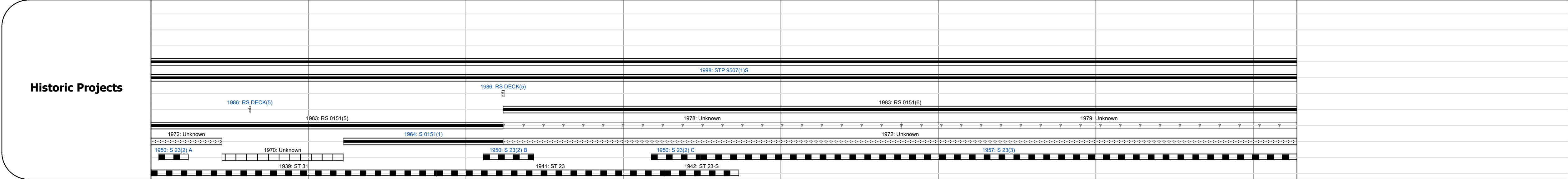
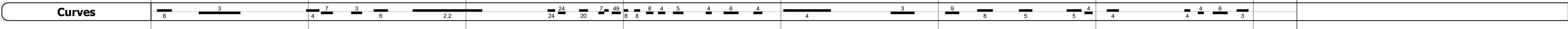
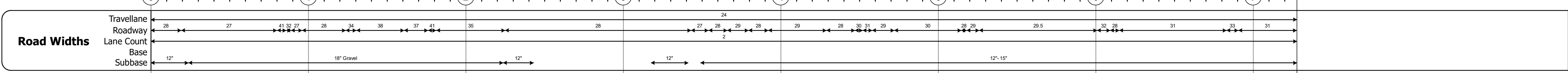
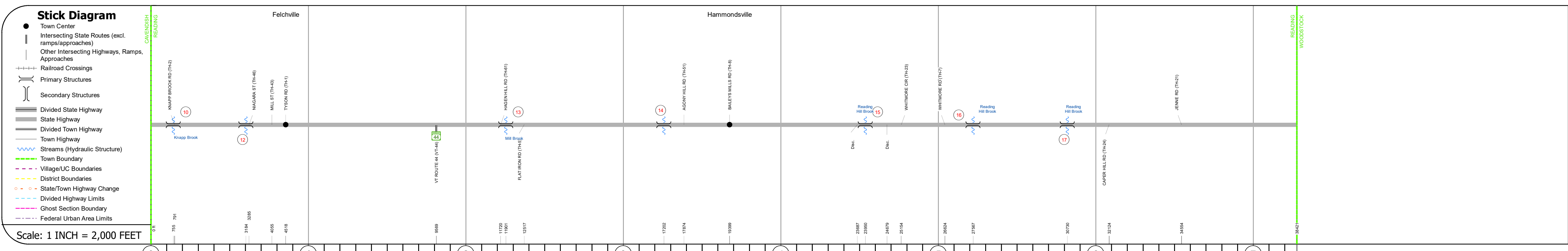
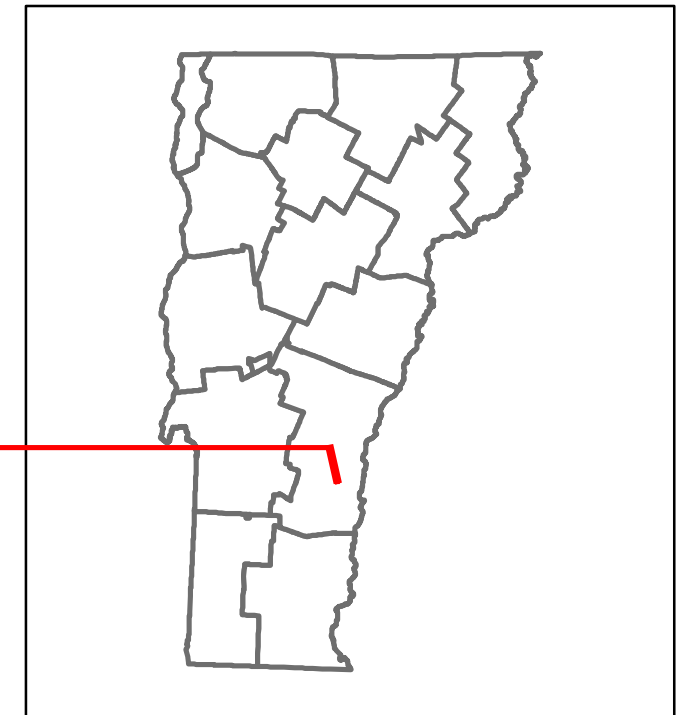


Route Log and Progress Chart

DRAFT

Please Note: Errors and Omissions May Exist.
Contact the VTrans Mapping Section with questions or concerns.

DISTRICT	TOWN	ROUTE
4	READING	VT-106



Year	Station 0+00	Station 1+00	Station 2+00	Station 3+00	Station 4+00	Station 5+00	Station 6+00	Station 7+00
2020		1216					947	
2019		1436					1118	
2018	1500	1500	1400		1100		1100	
2017	1500	1500	1400		1100		1100	
2016	1400	1500	1300		1000		1000	

Year	Station 0+00	Station 1+00	Station 2+00	Station 3+00	Station 4+00	Station 5+00	Station 6+00	Station 7+00
(Incomplete) 2021								
2020								
2019								
2018								
2017								

STRUCTURE DESCRIPTIONS

- Bridge 10:** Slab - 1950
Structure No. 300151001014141
Length: 18'
Width: 30.6'
Under Clearance: 7.0'
Facility Carried: VT 106
Structure Type: CONCRETE SLAB
Features Intersected: KNAPP BROOK
Surface: Bituminous
Maintenance: State
- Bridge 12:** Stringer/multi-beam or girder - 1940
Structure No. 200151001214142
Length: 54'
Width: 27.0'
Facility Carried: VT 00106 ML
Structure Type: ROLLED BEAM
Features Intersected: N. BR. BLACK RIVER
Surface: Bituminous
Maintenance/Ownership: State
- Bridge 13:** Stringer/multi-beam or girder - 1949
Structure No. 200151001314142
Length: 89'
Width: 29.9'
Facility Carried: VT 00106 ML
Structure Type: ROLLED BEAM
Features Intersected: MILL BROOK
Surface: Bituminous
Maintenance/Ownership: State
- Bridge 14:** Slab - 1949
Structure No. 300106001414141
Length: 20'
Width: 30.6'
Under Clearance: 6.0'
Facility Carried: VT 106
Structure Type: CONCRETE SLAB
Features Intersected: READING HILL BROOK
Surface: Bituminous
Maintenance: State
- Bridge 15:** Culvert - 1957
Structure No. 300151001514141
Length: 14'
Under Clearance: 8.0'
Facility Carried: VT 106
Structure Type: CGMPPA
Features Intersected: READING HILL BROOK
Maintenance: State
- Bridge 16:** Culvert - 1957
Structure No. 300151001614141
Length: 14'
Under Clearance: 6.0'
Facility Carried: VT 106
Structure Type: CGMPPA
Features Intersected: READING HILL BROOK
Maintenance: State
- Bridge 17:** Culvert - 1957
Structure No. 300151001714141
Length: 8'
Under Clearance: 8.0'
Facility Carried: VT 106
Structure Type: CGMPPA
Features Intersected: READING HILL BROOK
Maintenance: State

Historic Projects <ul style="list-style-type: none"> Unknown Retreatment Resurface Bituminous Mix Skinny Mix Bituminous Seal 	Functional Class <ul style="list-style-type: none"> 1 - Interstate System 2 - Other Freeways and Expressways 3 - Principal Arterial 4 - Minor Arterial 5 - Major Collector 6 - Minor Collector 	Curves <ul style="list-style-type: none"> Left (degree) Right (degree) 	Grades <ul style="list-style-type: none"> grade up (percent) grade down (percent) 	Traffic Counters <ul style="list-style-type: none"> Continuous (CTC) Weigh-In-Motion (WIM) Short-Term, Scheduled Short-Term, Unscheduled 	Crash Locations <ul style="list-style-type: none"> High Crash Locations (HCL's) Sections (& Intersections) 1 - 100 (1 - 10) 101 - 200 (11 - 20) 201 - 300 (21 - 30) 301 - 400 (31 - 40) 401 - 800 (41 - 113) 	Mileage by Functional Class By Sheet 0151 5 - Major collector 7.277	Mileage by Town By Sheet READING - V106-1414 7.277 of 7.277	DISTRICT 4	TOWN READING	Date: 11/18/21	ROUTE VT-106 ETE mileage: 11.453 to 18.73
Legend Speed Zones 25 30 35 40 45 50 55 60 65						Page Total Mileage: 7.277 mi		Page Total Mileage: 7.277 mi			