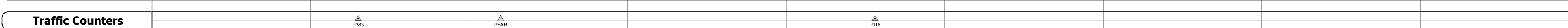






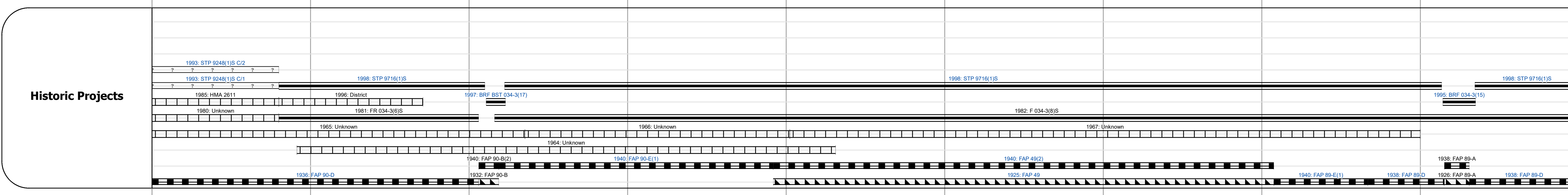
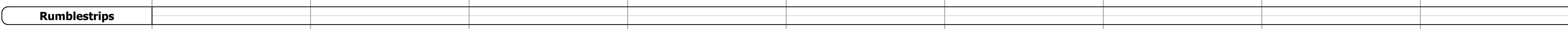

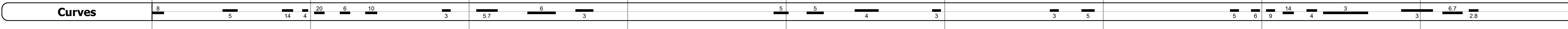
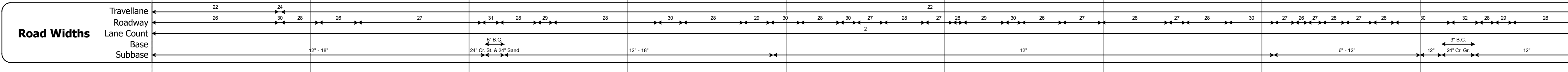
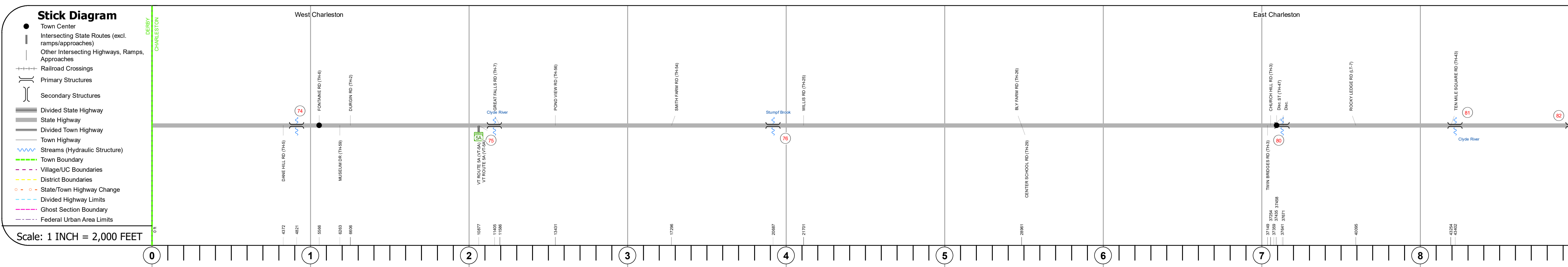
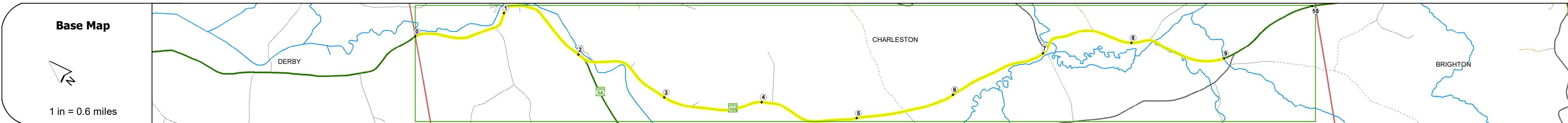
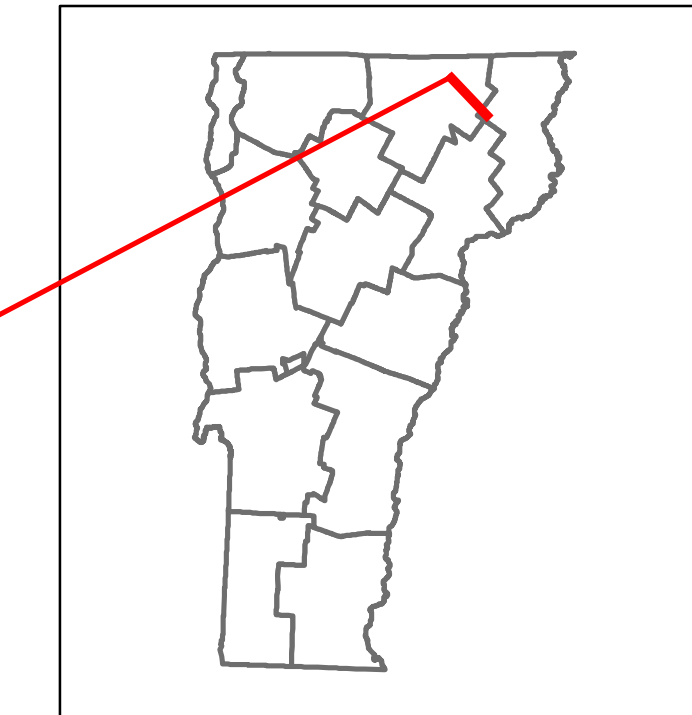
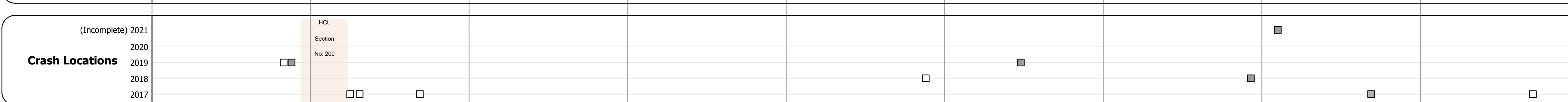


DISTRICT	TOWN	ROUTE
9	CHARLESTON	VT-105



Year	Section 1	Section 2	Section 3	Section 4	Section 5	Section 6	Section 7	Section 8
2020	2111	1647			965			
2019	2492	1945			1139			1100
2018	2100	2000			1200			1100
2017	2300	2000			1200			1100
2016	2400	2000			1100			1100



### STRUCTURE DESCRIPTIONS

**Bridge 74:**  
Slab - 1928  
Structure No. 300034007410041  
Length: 15'  
Width: 36.0'  
Under Clearance: 7.0'  
Facility Carried: VT 105  
Structure Type: CONCRETE SLAB  
Features Intersected: BROOK  
Surface: Bituminous  
Maintenance: State

**Bridge 75:**  
Stringer/multi-beam or girder - 1997  
Structure No. 200034007510042  
Length: 76'  
Width: 30.5'  
Facility Carried: VT 00105 ML  
Structure Type: ROLLED BEAM  
Features Intersected: CLYDE RIVER  
Surface: Bituminous  
Maintenance/Ownership: State

**Bridge 76:**  
Culvert - 1940  
Structure No. 300034007610041  
Length: 13'  
Under Clearance: 4.0'  
Facility Carried: VT 105  
Structure Type: RC BOX  
Features Intersected: STUMPF BROOK  
Maintenance: State

**Bridge 80:**  
Slab - 1940  
Structure No. 200034008010042  
Length: 23'  
Width: 35.4'  
Facility Carried: VT 00105 ML  
Structure Type: CONCRETE SLAB  
Features Intersected: BROOK  
Surface: Bituminous  
Maintenance/Ownership: State

**Bridge 81:**  
Stringer/multi-beam or girder - 1995  
Structure No. 200034008110042  
Length: 106'  
Width: 34.6'  
Facility Carried: VT 00105 ML  
Structure Type: WELDED GIRDER  
Features Intersected: CLYDE RIVER  
Surface: Bituminous  
Maintenance/Ownership: State

**Bridge 82:**  
Culvert - 1938  
Structure No. 300034008210041  
Length: 10'  
Under Clearance: 7.0'  
Facility Carried: VT 105  
Structure Type: RC BOX  
Features Intersected: BROOK  
Maintenance: State

<b>Historic Projects</b> <ul style="list-style-type: none"> <li>Unknown</li> <li>Retreatment</li> <li>Resurface</li> <li>Bituminous Mix</li> <li>Skippy Mix</li> <li>Bituminous Seal</li> </ul>	<b>Functional Class</b> <ul style="list-style-type: none"> <li>1 - Interstate System</li> <li>2 - Other Freeways and Expressways</li> <li>3 - Principal Arterial</li> <li>4 - Minor Arterial</li> <li>5 - Major Collector</li> <li>6 - Minor Collector</li> </ul>	<b>Curves</b> <ul style="list-style-type: none"> <li>Left (clockwise)</li> <li>Right (counter-clockwise)</li> </ul>	<b>Grades</b> <ul style="list-style-type: none"> <li>Special grade up</li> <li>Special grade down</li> </ul>	<b>Traffic Counters</b> <ul style="list-style-type: none"> <li>Continuous (CTC)</li> <li>Weigh-In-Motion (WIM)</li> <li>Short-Term, Scheduled</li> <li>Short-Term, Unscheduled</li> </ul>	<b>Crash Locations</b> <ul style="list-style-type: none"> <li>High Crash Locations (HCL's) Sections (&amp; Intersections)</li> <li>HCL No. 1 - 100 (1 - 10)</li> <li>HCL No. 101 - 200 (11 - 20)</li> <li>HCL No. 201 - 300 (21 - 30)</li> <li>HCL No. 301 - 400 (31 - 40)</li> <li>HCL No. 401 - 800 (41 - 113)</li> </ul>	<b>Mileage by Functional Class By Sheet</b> 034-3 4 - Minor Arterial 9.000	<b>Mileage by Town By Sheet</b> CHARLESTON - V105-1004 9.0 of 10.03	<b>DISTRICT</b> 9	<b>TOWN</b> CHARLESTON	<b>Date:</b> 11/18/21	<b>ROUTE</b> VT-105 ETE mileage: 62.51 to 71.51
						<b>Page Total Mileage:</b> 9.000 mi	<b>Page Total Mileage:</b> 9.0 mi				