Route Log and Progress Chart

DRAFT

Please Note: Errors and Omissions May Exist.
Contact the VTrans Mapping Section with questions or concerns.

DISTRICT	TOWN	ROUTE
8	SHELDON	VT-105

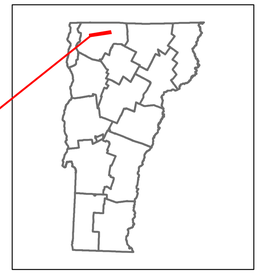

VERMONT 105

Base Map

N

1 in = 0.6 miles

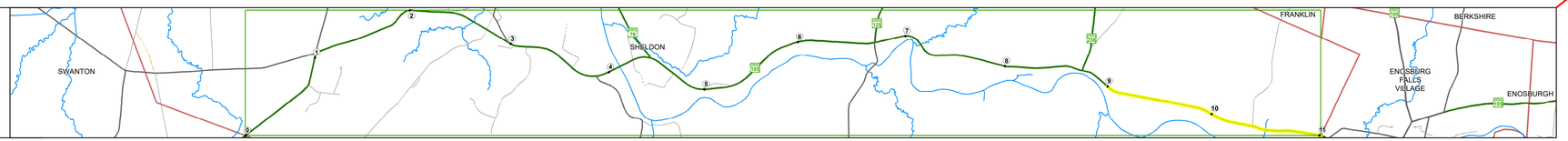

Stick Diagram

- Town Center
- Intersecting State Routes (excl. ramps/approaches)
- Other Intersecting Highways, Ramps, Approaches
- Railroad Crossings
- Primary Structures
- Secondary Structures
- Divided State Highway
- State Highway
- Divided Town Highway
- Town Highway
- Streams (Hydraulic Structure)
- Town Boundary
- Village/UC Boundaries
- District Boundaries
- State/Town Highway Change
- Divided Highway Limits
- Ghost Section Boundary
- Federal Urban Area Limits

Scale: 1 INCH = 2,000 FEET

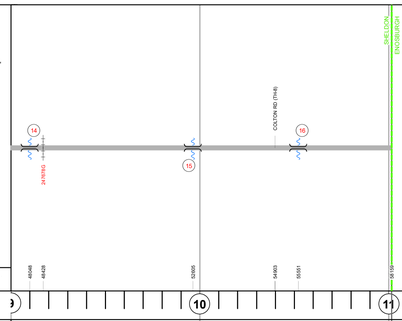

Road Widths

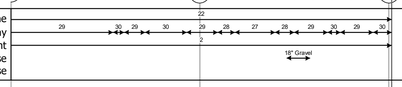

Curves

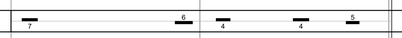

Grades

Guardrails

Rumblestrips

Historic Projects

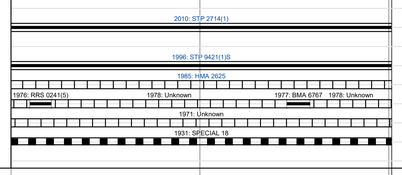

Maintenance Garage



Speed Zone

Functional Class



National Highway System

Limited Access Highway

Customer Service Level

Traffic Counters



AADT



Crash Locations

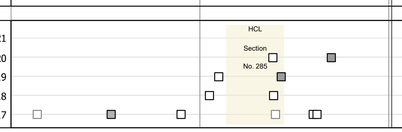

STRUCTURE DESCRIPTIONS

Bridge 14:
Slab - 1940
Structure No. 300034001406141
Length: 15'
Width: 32.5'
Under Clearance: 6.0'
Facility Carried: VT105
Structure Type: CONCRETE SLAB
Features Intersected: BROOK
Surface: Bituminous
Maintenance: State

Bridge 15:
Culvert - 1924
Structure No. 300034001506141
Length: 8'
Width: 30.0'
Under Clearance: 4.5'
Facility Carried: VT105
Structure Type: RC BOX
Features Intersected: BROOK + CATTLE PASS
Surface: Bituminous
Maintenance: State

Bridge 16:
Frame - 1924
Structure No. 300034001606141
Length: 8'
Under Clearance: 7.0'
Facility Carried: VT105
Structure Type: CONCRETE RIGID FRAME
Features Intersected: BROOK + CATTLE PASS
Maintenance: State

Historic Projects

- Unknown
- Retreatment
- Resurface
- Bituminous Mix
- Skinny Mix
- Bituminous Seal
- Bituminous Concrete
- Bituminous Macadam
- Cold Plane and Bituminous Concrete
- Concrete
- Gravel
- Surface Treated
- Gravel
- Plant Mix
- Reclaimed Base and Bituminous Concrete

Indicated plans available - http://vtransmap01.aot.state.vt.us/rp/dpr/DIwebstore/

Functional Class

- 1 - Interstate System
- 2 - Other Freeways and Expressways
- 3 - Principal Arterial
- 4 - Minor Arterial
- 5 - Major Collector
- 6 - Minor Collector

Speed Zones

SPEED LIMIT 25, SPEED LIMIT 30, SPEED LIMIT 35, SPEED LIMIT 40, SPEED LIMIT 45, SPEED LIMIT 50, SPEED LIMIT 55, SPEED LIMIT 60, SPEED LIMIT 65

Curves

(degrees) Left / Right

Grades

(percent) grade up / grade down

Road Widths

(ft)

Traffic Counters

- Continuous (CTC)
- Weigh-In-Motion (WIM)
- Short-Term, Scheduled
- Short-Term, Unscheduled

(counter ID)

AADT

(AADT)

Crash Locations

Legend

High Crash Locations (HCL's)
Sections (& Intersections)
HCL No.

- 1 - 100 (1 - 10)
- 101 - 200 (11 - 20)
- 201 - 300 (21 - 30)
- 301 - 400 (31 - 40)
- 401 - 800 (41 - 113)

Mileage by Functional Class By Sheet

034-1	4 - Minor Arterial	2.015

Page Total Mileage: 2.015 mi

Mileage by Town By Sheet

SHELDON - V105-0614	2.015 of 11.015

Page Total Mileage: 2.015 mi

DISTRICT	TOWN	Date: 11/18/21	ROUTE
8	SHELDON	2 of 2 TWN mileage: 9.0 to 11.015	VT-105 ETE mileage: 14.726 to 16.741