


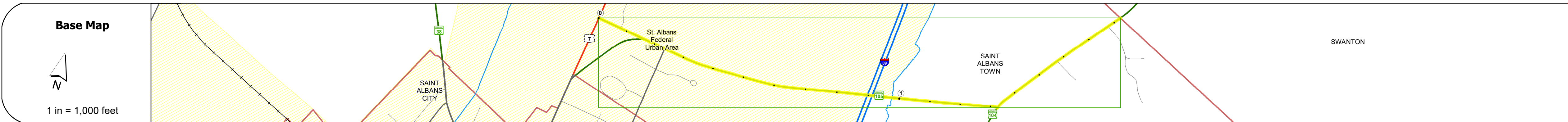
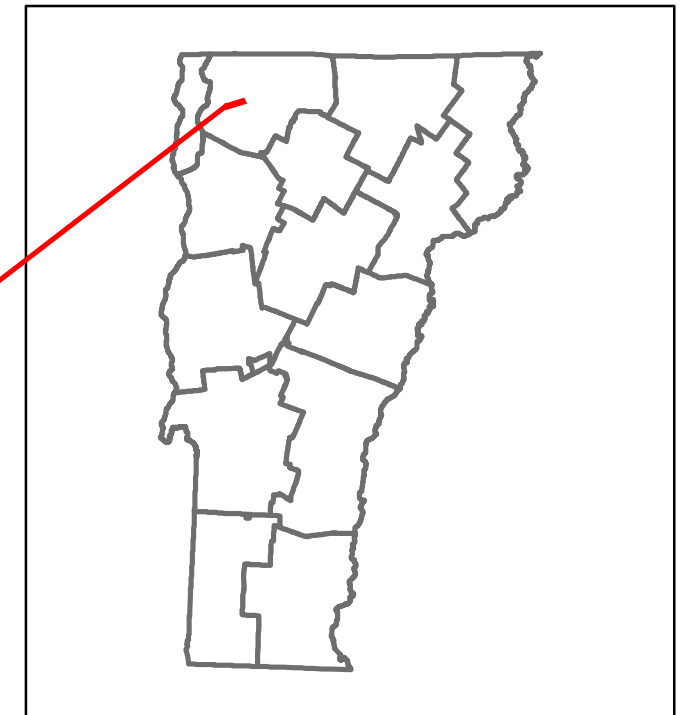


Route Log and Progress Chart

DRAFT

Please Note: Errors and Omissions May Exist.
Contact the VTrans Mapping Section with questions or concerns.








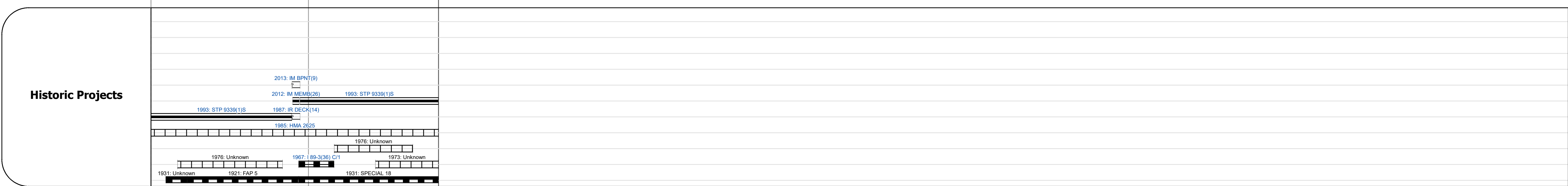
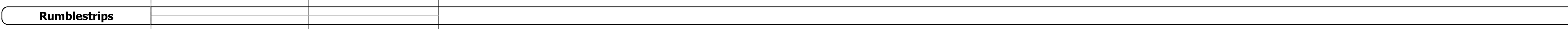



DISTRICT	TOWN	ROUTE
8	SAINT ALBANS TOWN	VT-105




STRUCTURE DESCRIPTIONS

Bridge 1:
Stringer/multi-beam or girder - 1967
Structure No. 20003400106132
Length: 226'
Width: 30.2'
Under Clearance: 16.08'
Facility Carried: VT 00105 ML
Structure Type: 2 SP CONT WLD GIRDER
Features Intersected: 189 UNDER VT 105
Surface: Bituminous
Maintenance/Ownership: State

Bridge 1A:
Culvert - 1967
Structure No. 300034001A06131
Length: 6'
Under Clearance: 6.0'
Facility Carried: VT 105
Structure Type: ACCGMPP CONC INVERT
Features Intersected: HUNGERFORD BROOK
Maintenance: State



Year	Station 0+00	Station 0+50	Station 1+00	Station 1+50	Station 2+00	Station 2+50	Station 3+00
2020	3327	3433	3533	4101			
2019	4043	4171	4171	4842			
2018	4300	4200	4200	7500			
2017	3400	4000	4000	7200			
2016	2600	3900	3900	6900			



Historic Projects	Functional Class	Curves	Grades	Traffic Counters	Crash Locations	Mileage by Functional Class By Sheet	Mileage by Town By Sheet
Unknown, Retreatment, Resurface, Bituminous Mix, Skiny Mix, Bituminous Seal	1- Interstate System, 2- Other Freeways and Expressways, 3- Principal Arterial, 4- Minor Arterial, 5- Major Collector, 6- Minor Collector	Left, Right, (degrees)	grade up, grade down	Continuous (CTC), Weigh-In-Motion (WIM), Short-Term, Scheduled, Short-Term, Unscheduled	High Crash Locations (HCL's) Sections (& Intersections)	034-1 4 - Minor Arterial 1.826	SAINT ALBANS TOWN - V105-0613 1.826 of 1.826
Surface Treated Gravel, Cold Plane and Bituminous Concrete, Reclaimed Base and Bituminous Concrete, Concrete, Gravel	Speed Zones: 15, 30, 35, 40, 45, 50, 55, 60, 65	Road Widths		AAAT (AADT)		Page Total Mileage: 1.826 mi	Page Total Mileage: 1.826 mi

DISTRICT	TOWN	Date: 11/18/21	ROUTE
8	SAINT ALBANS TOWN	1 of 1 TWN mileage: 0.0 to 1.826	VT-105 ETE mileage: 0.0 to 1.826