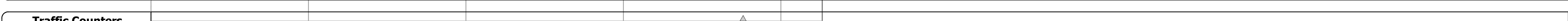



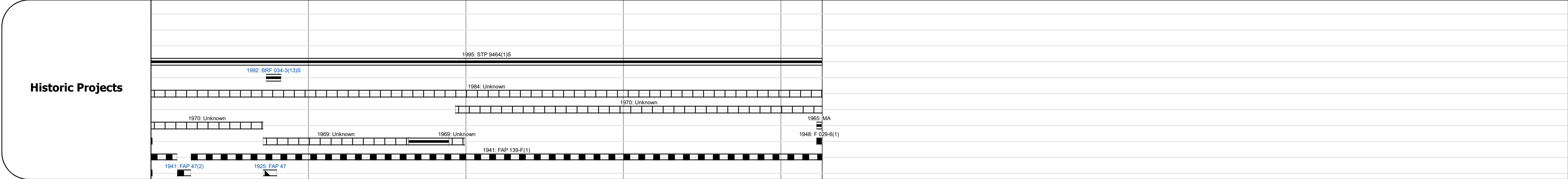
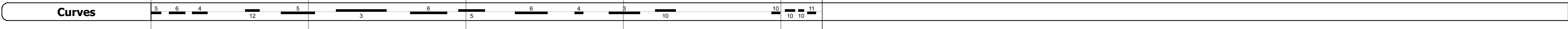
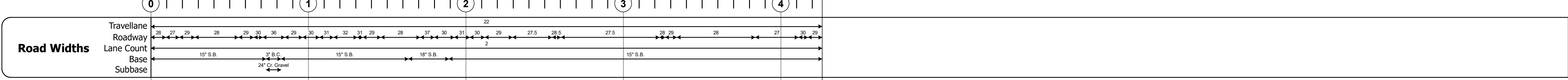
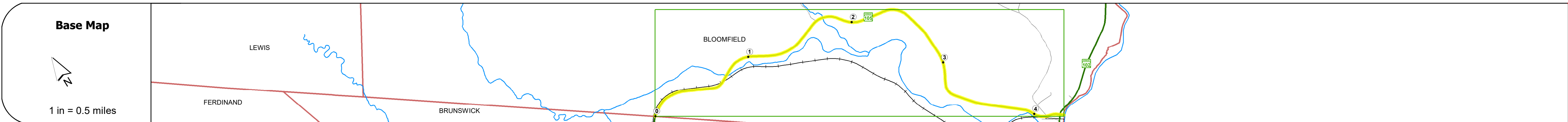
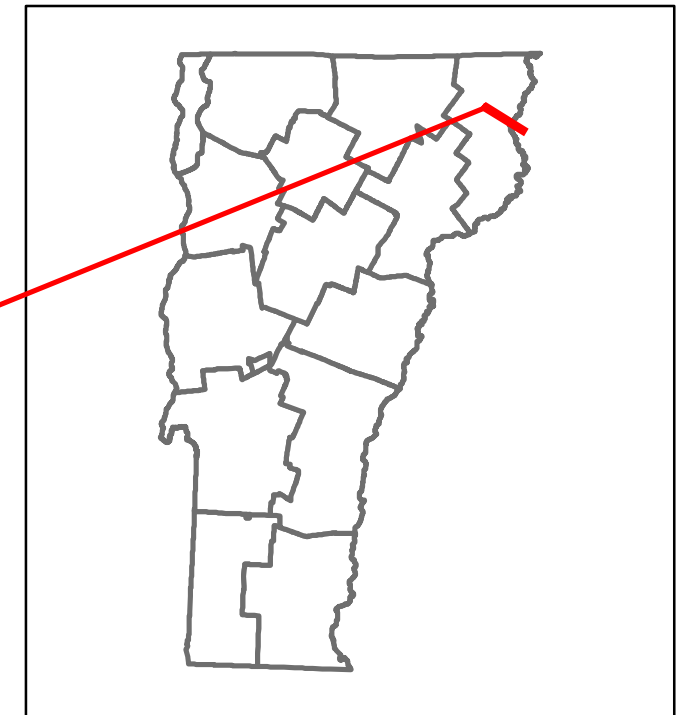


DISTRICT	TOWN	ROUTE
9	BLOOMFIELD	VT-105



Year	ADT	ADT	ADT
2020	915	905	905
2019	1080	1069	1069
2018	700	1100	1100
2017	760	1100	1100
2016	820	1100	1100

Year	Crash Locations
(Incomplete) 2021	
2020	
2019	
2018	
2017	

STRUCTURE DESCRIPTIONS

Bridge 96:
Stringer/multi-beam or girder - 1992
Structure No. 200034009605032
Length: 74'
Width: 35.6'
Facility Carried: VT 00105 ML
Structure Type: ROLLED BEAM
Features Intersected: NULHEGAN RIVER
Surface: Bituminous
Maintenance/Ownership: State

Bridge 97:
Stringer/multi-beam or girder - 1969
Structure No. 200034009705032
Length: 84'
Width: 39.7'
Facility Carried: VT 00105 ML
Structure Type: ROLLED BEAM
Features Intersected: EAST BR NULHEGAN RIVER
Surface: Bituminous
Maintenance/Ownership: State

Bridge B098:
Stringer/multi-beam or girder - 1947
Structure No. 200034B09805032
Length: 42'
Width: 30.8'
Facility Carried: VT105.BRIDGE ST
Structure Type: RIVETED PLATE GIRDER
Features Intersected: CONNECTICUT RIVER
3
Surface: Bituminous
Maintenance/Ownership: State

Historic Projects <ul style="list-style-type: none"> Unknown Bituminous Concrete Retreatment Resurface Bituminous Mix Skippy Mix Gravel Surface Treated Gravel Plant Mix Reclaimed Base and Bituminous Concrete 	Functional Class <ul style="list-style-type: none"> 1 - Interstate System 2 - Other Freeways and Expressways 3 - Principal Arterial 4 - Minor Arterial 5 - Major Collector 6 - Minor Collector 	Curves <ul style="list-style-type: none"> Left Right 	Grades <ul style="list-style-type: none"> grade up grade down 	Traffic Counters <ul style="list-style-type: none"> Continuous (CTC) Weigh-In-Motion (WIM) Short-Term, Scheduled Short-Term, Unscheduled 	Crash Locations <ul style="list-style-type: none"> High Crash Locations (HCL's) Sections (& Intersections) 	Mileage by Functional Class By Sheet 034-3 4 - Minor Arterial 4.262	Mileage by Town By Sheet BLOOMFIELD - V105-0503 4.262 of 4.262	DISTRICT 9	TOWN BLOOMFIELD	Date: 11/18/21	ROUTE VT-105 ETE mileage: 88.742 to 93.004
Legend Indicated plans available - http://vtransmap01.ad.state.vt.us/tpdpr/Divestore/						Page Total Mileage: 4.262 mi	Page Total Mileage: 4.262 mi	1 of 1 TWN mileage: 0.0 to 4.262			