Route Log and Progress Chart

DRAFT

Please Note: Errors and Omissions May Exist.
Contact the VTrans Mapping Section with questions or concerns.

DISTRICT	TOWN	ROUTE
8	FAIRFAX	VT-104

VERMONT 104

Base Map

1 in = 1.3 miles

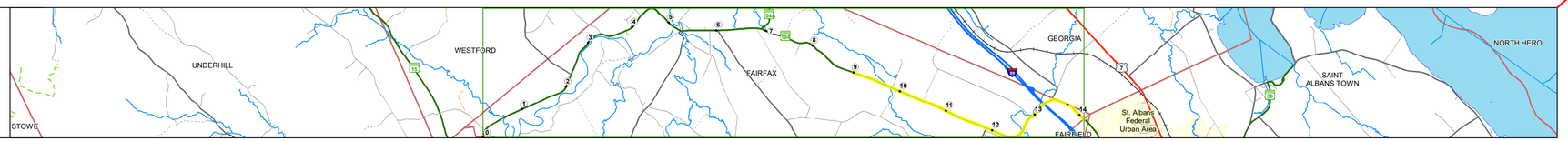

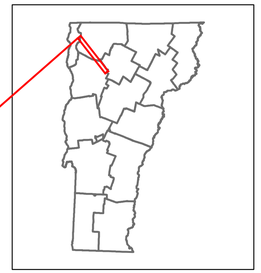

Stick Diagram

- Town Center
- Intersecting State Routes (excl. ramps/approaches)
- Other Intersecting Highways, Ramps, Approaches
- Railroad Crossings
- Primary Structures
- Secondary Structures
- Divided State Highway
- State Highway
- Divided Town Highway
- Town Highway
- Streams (Hydraulic Structure)
- Town Boundary
- Village/UC Boundaries
- District Boundaries
- State/Town Highway Change
- Divided Highway Limits
- Ghost Section Boundary
- Federal Urban Area Limits

Scale: 1 INCH = 2,000 FEET

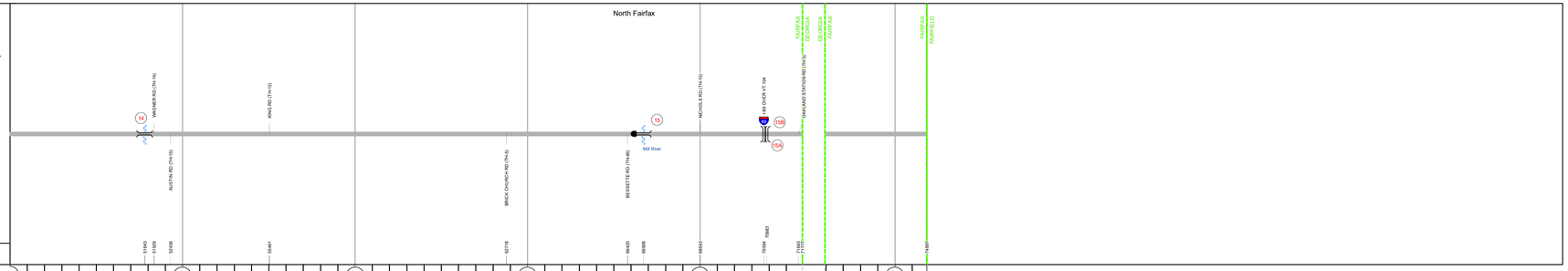

Road Widths

Travellane / Roadway / Lane Count / Base / Subbase

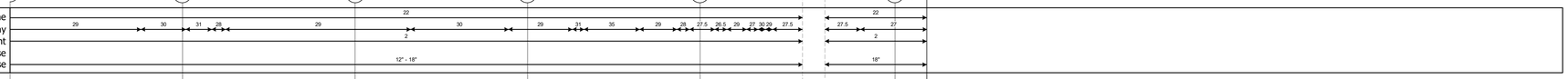

Curves

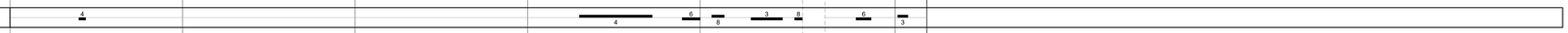

Grades

Guardrails

Rumblestrips

Historic Projects

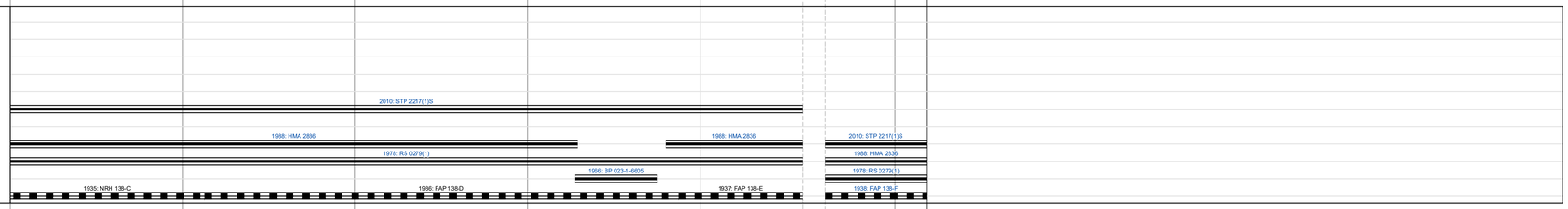

Maintenance Garage

District 8 - DMF Maintenance St Albans Garage

Speed Zone

Functional Class

5

National Highway System

Limited Access Highway

Customer Service Level

Local Connector

Traffic Counters

F108

AADT



Crash Locations



STRUCTURE DESCRIPTIONS

Bridge 14:
Culvert - 1933
Structure No. 300279001406041
Length: 14'
Width: 29.0'
Under Clearance: 5.0'
Facility Carried: VT104
Structure Type: RC BOX
Features Intersected: BEAVER MEADOW BROOK
Surface: Bituminous
Maintenance: State

Bridge 15:
Culvert - 1966
Structure No. 300279001506041
Length: 10'
Under Clearance: 7.0'
Facility Carried: VT104
Structure Type: CGMPPA
Features Intersected: ST. ALBANS RESERVOIR
Maintenance: State

Bridge 15A:
Stringer/multi-beam or girder - 2002
Structure No. 200089087N06042
Length: 83'
Facility Carried: I 89 ML
Structure Type: WELDED PLATE GIRDER
Features Intersected: I 89 OVER VT.104

Bridge 15B:
Stringer/multi-beam or girder - 2002
Structure No. 200089087S06042
Length: 83'
Facility Carried: I 89 ML
Structure Type: WELDED PLATE GIRDER
Features Intersected: I 89 OVER VT.104

Historic Projects

Unknown, Retreatment, Resurface, Bituminous Mix, Skinny Mix, Bituminous Seal, Bituminous Concrete, Bituminous Macadam, Cold Plane and Bituminous Concrete, Concrete, Gravel, Surface Treated, Gravel, Plant Mix, Reclaimed Base and Bituminous Concrete

Indicated plans available - http://vtransmap01.aot.state.vt.us/rp/dpr/DIwebstore/

Functional Class

1 - Interstate System; 2 - Other Freeways and Expressways; 3 - Principal Arterial; 4 - Minor Arterial; 5 - Major Collector; 6 - Minor Collector

Speed Zones

SPEED LIMIT 25, 30, 35, 40, 45, 50, 55, 60, 65

Curves

(degrees) Left, Right

Grades

(percent) grade up, grade down

Road Widths

(ft)

Traffic Counters

Continuous (CTC); Weigh-In-Motion (WIM); Short-Term, Scheduled; Short-Term, Unscheduled (counter ID)

AADT

(AADT)

Crash Locations

Legend

High Crash Locations (HCL's)
Sections (& Intersections)
HCL No.
1 - 100 (1 - 10); 101 - 200 (11 - 20); 201 - 300 (21 - 30); 301 - 400 (31 - 40); 401 - 800 (41 - 113)

Mileage by Functional Class By Sheet

0279	5 - Major Collector	5.185

Page Total Mileage: 5.185 mi

Mileage by Town By Sheet

FAIRFAX - V104-0604		5.185 of 14.185

Page Total Mileage: 5.185 mi

DISTRICT	TOWN	Date: 11/17/21	ROUTE
8	FAIRFAX	2 of 2 TWN mileage: 9.0 to 14.185	VT-104 ETE mileage: 10.967 to 15.561 15.691 to 16.282

For More Information Contact - Vermont Agency of Transportation, Policy, Planning and Intermodal Development Division - Mapping Section, 1 National Life Drive, Montpelier, VT 05633-5001 Telephone: 802-828-2600.