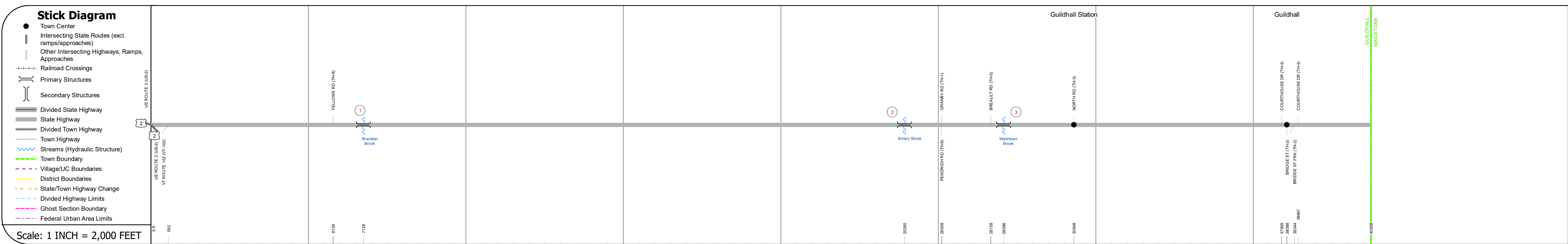
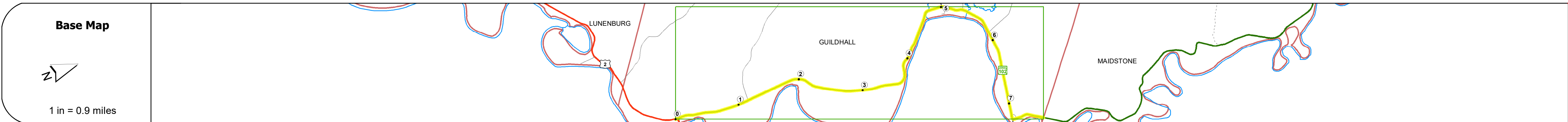
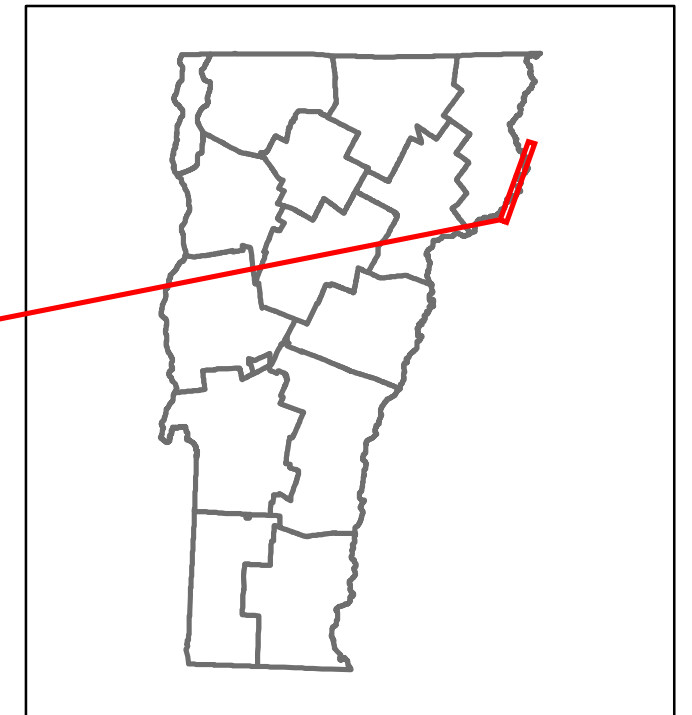


DISTRICT	TOWN	ROUTE
7	GUILDHALL	VT-102



### STRUCTURE DESCRIPTIONS

**Bridge 1:**  
Culvert - 2003  
Structure No. 300271000105111  
Length: 8'  
Under Clearance: 7.0'  
Facility Carried: VT-102  
Structure Type: SEGMENTAL RC BOX  
Features Intersected: SHERIDAN BROOK  
Maintenance: State

**Bridge 2:**  
Culvert (Arch) - 1932  
Structure No. 300271000205111  
Length: 8'  
Under Clearance: 7.0'  
Facility Carried: VT-102  
Structure Type: RC ARCH  
Features Intersected: JONES BROOK  
Maintenance: State

**Bridge 3:**  
Culvert - 1932  
Structure No. 300271000305111  
Length: 10'  
Width: 27.7'  
Under Clearance: 15.0'  
Facility Carried: VT-102  
Structure Type: RC BOX  
Features Intersected: CUTLER MILL BROOK  
Maintenance: State

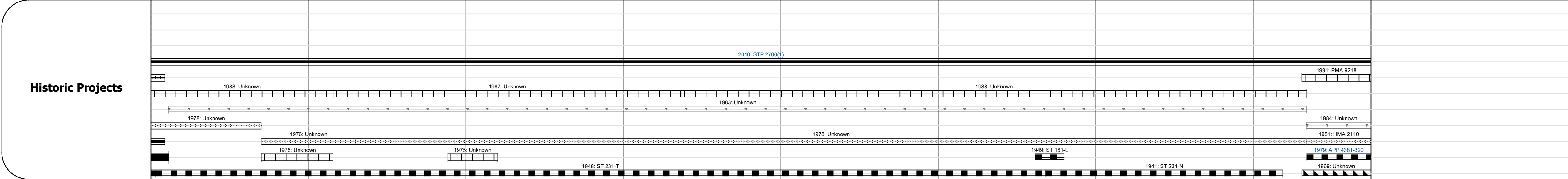
<b>Road Widths</b>	Travellane	28	27	25	29	28	27	27.5	28	29	22	28	27	28	27	28	27	28	27	28	27	28	27	27.5	9' Gravel
	Roadway																								
	Lane Count																								
	Base																								
	Subbase																								

<b>Curves</b>			12	7				12	6	10	16	12	7		11	5.4	11	15	9		4			40	15
---------------	--	--	----	---	--	--	--	----	---	----	----	----	---	--	----	-----	----	----	---	--	---	--	--	----	----

<b>Grades</b>																									
---------------	--	--	--	--	--	--	--	--	--	--	--	--	--	--	--	--	--	--	--	--	--	--	--	--	--

<b>Guardrails</b>																									
-------------------	--	--	--	--	--	--	--	--	--	--	--	--	--	--	--	--	--	--	--	--	--	--	--	--	--

<b>Rumblestrips</b>																									
---------------------	--	--	--	--	--	--	--	--	--	--	--	--	--	--	--	--	--	--	--	--	--	--	--	--	--



<b>Maintenance Garage</b>		District 7 - DMF Maintenance Lunenburg Garage																							
---------------------------	--	---	--	--	--	--	--	--	--	--	--	--	--	--	--	--	--	--	--	--	--	--	--	--	--

<b>Speed Zone</b>																										30
-------------------	--	--	--	--	--	--	--	--	--	--	--	--	--	--	--	--	--	--	--	--	--	--	--	--	--	----

<b>Functional Class</b>																										
-------------------------	--	--	--	--	--	--	--	--	--	--	--	--	--	--	--	--	--	--	--	--	--	--	--	--	--	--

<b>National Highway System</b>																										
--------------------------------	--	--	--	--	--	--	--	--	--	--	--	--	--	--	--	--	--	--	--	--	--	--	--	--	--	--

<b>Limited Access Highway</b>																										
-------------------------------	--	--	--	--	--	--	--	--	--	--	--	--	--	--	--	--	--	--	--	--	--	--	--	--	--	--

<b>Customer Service Level</b>																										
-------------------------------	--	--	--	--	--	--	--	--	--	--	--	--	--	--	--	--	--	--	--	--	--	--	--	--	--	--

<b>Traffic Counters</b>																										
-------------------------	--	--	--	--	--	--	--	--	--	--	--	--	--	--	--	--	--	--	--	--	--	--	--	--	--	--

<b>AADT</b>	2020										666															374
	2019										786															442
	2018									790																440
	2017									730																440
	2016									660																440

<b>Crash Locations</b>	(Incomplete) 2021																									
	2020																									
	2019																									
	2018																									
	2017																									

<b>Historic Projects</b> Unknown, Retreatment, Resurface, Bituminous Mix, Skippy Mix, Bituminous Seal Bituminous Concrete, Surface Treated Gravel, Cold Plane and Bituminous Concrete, Reclaimed Base and Bituminous Concrete, Concrete	<b>Functional Class</b> 1- Interstate System, 2- Other Freeways and Expressways, 3- Principal Arterial, 4- Minor Arterial, 5- Major Collector, 6- Minor Collector	<b>Curves</b> Left (degrees), Right (degrees) <b>Grades</b> (degrees) grade up, (degrees) grade down	<b>Traffic Counters</b> Continuous (CTC), Weigh-In-Motion (WIM), Short-Term, Scheduled, Short-Term, Unscheduled (counter ID)	<b>Crash Locations</b> High Crash Locations (HCL's) Sections (& Intersections) HCL No. 1-100 (1-10), 101-200 (11-20), 201-300 (21-30), 301-400 (31-40), 401-800 (41-113)	<b>Mileage by Functional Class By Sheet</b> 0271 5 - Major collector 7.748	<b>Mileage by Town By Sheet</b> GUILDHALL - V102-0511 7.748 of 7.748	<b>DISTRICT</b> 7	<b>TOWN</b> GUILDHALL	Date: 11/17/21	<b>ROUTE</b> VT-102 ETE mileage: 0.0 to 7.748
					Page Total Mileage: 7.748 mi	Page Total Mileage: 7.748 mi				