

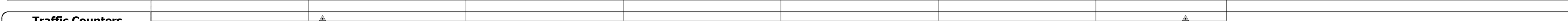




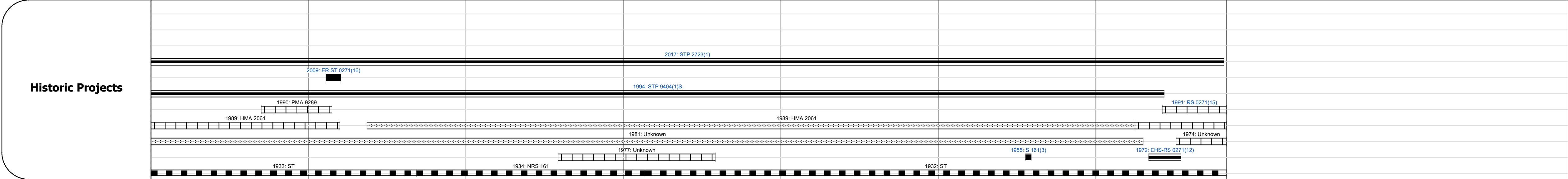
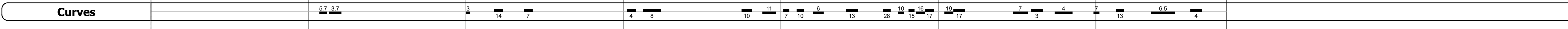
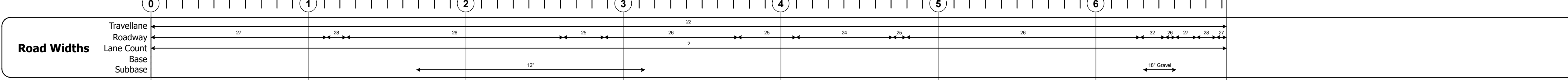
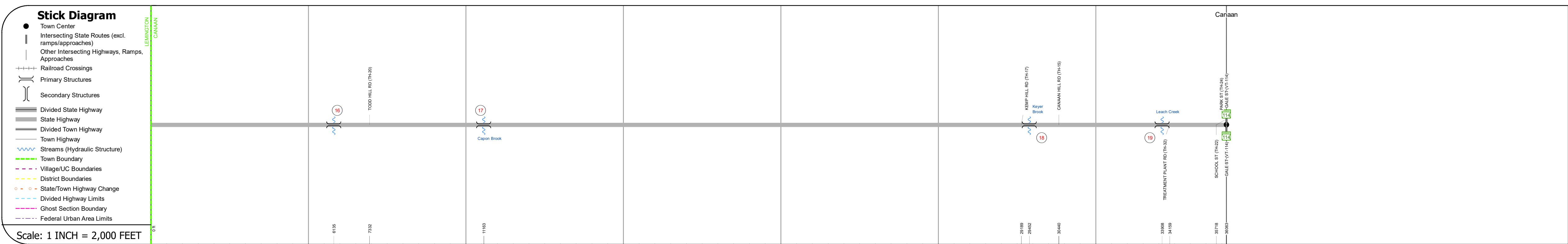
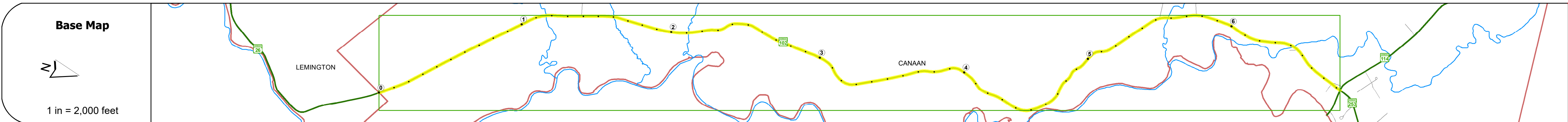
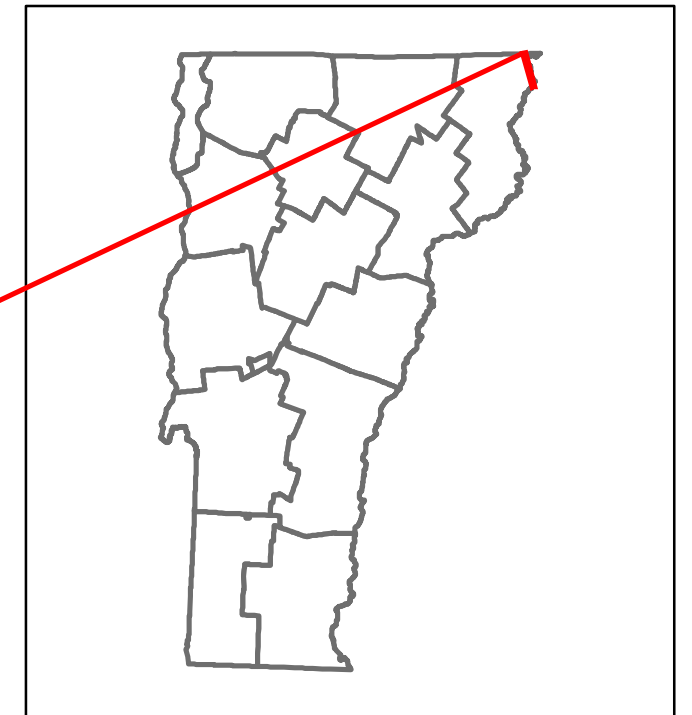


Route Log and Progress Chart

DRAFT

Please Note: Errors and Omissions May Exist.
Contact the VTrans Mapping Section with questions or concerns.

DISTRICT	TOWN	ROUTE
9	CANAAN	VT-102



Year	ADT
2020	300
2019	354
2018	350
2017	350
2016	350

Year	Crash Locations
(Incomplete) 2021	0
2020	0
2019	0
2018	1
2017	1

STRUCTURE DESCRIPTIONS

Bridge 16:
Stringer/multi-beam or girder - 2009
Structure No: 200271001605062
Length: 84'
Width: 29.0'
Facility Carried: VT 00102 ML
Structure Type: ROLLED BEAM
Features Intersected: WILLARD STREAM
Maintenance/Ownership: State

Bridge 17:
Culvert - 1967
Structure No: 300271001705061
Length: 15'
Under Clearance: 9.0'
Facility Carried: VT 102
Structure Type: CGMPPA
Features Intersected: CAPON BROOK
Maintenance: State

Bridge 18:
Stringer/multi-beam or girder - 1955
Structure No: 200271001805062
Length: 44'
Width: 23.0'
Facility Carried: VT 00102 ML
Structure Type: ROLLED BEAM
Features Intersected: KEYSER BROOK
Surface: Bituminous
Maintenance/Ownership: State

Bridge 19:
Stringer/multi-beam or girder - 1971
Structure No: 200271001905062
Length: 146'
Width: 33.4'
Facility Carried: VT 00102 ML
Structure Type: 2 SP CONT CUR GIRDER
Features Intersected: LEACH CREEK
Surface: Bituminous
Maintenance/Ownership: State

Historic Projects <ul style="list-style-type: none"> Unknown Retreatment Resurface Bituminous Mix Skinny Mix Bituminous Seal 	Functional Class <ul style="list-style-type: none"> 1 - Interstate System 2 - Other Freeways and Expressways 3 - Principal Arterial 4 - Minor Arterial 5 - Major Collector 6 - Minor Collector 	Curves <ul style="list-style-type: none"> Left (degrees) Right (degrees) 	Grades <ul style="list-style-type: none"> Special grade up Special grade down 	Traffic Counters <ul style="list-style-type: none"> Continuous (CTC) Weight-In-Motion (WIM) Short-Term, Scheduled Short-Term, Unscheduled 	Crash Locations <ul style="list-style-type: none"> High Crash Locations (HCL's) Sections (& Intersections) HCL No. 1 - 100 (1 - 10) HCL No. 101 - 200 (11 - 20) HCL No. 201 - 300 (21 - 30) HCL No. 301 - 400 (31 - 40) HCL No. 401 - 800 (41 - 113) 	Mileage by Functional Class By Sheet 0271 5 - Major collector 6.830	Mileage by Town By Sheet CANAAN - v102-0506 6.83 of 6.83	DISTRICT 9	TOWN CANAAN	Date: 11/17/21	ROUTE VT-102 ETE mileage: 36.925 to 43.755
Legend Speed Zones 25 30 35 40 45 50 55 60 65						Page Total Mileage: 6.830 mi		Page Total Mileage: 6.83 mi		1 of 1 TWN mileage: 0.0 to 6.83	