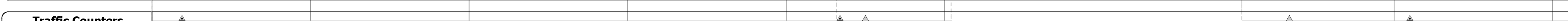



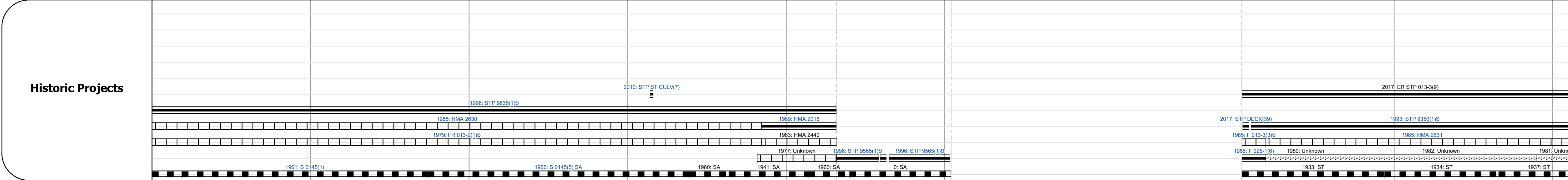

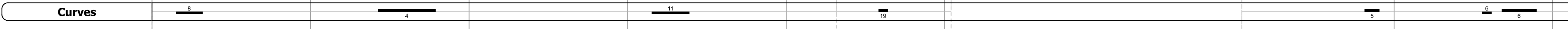
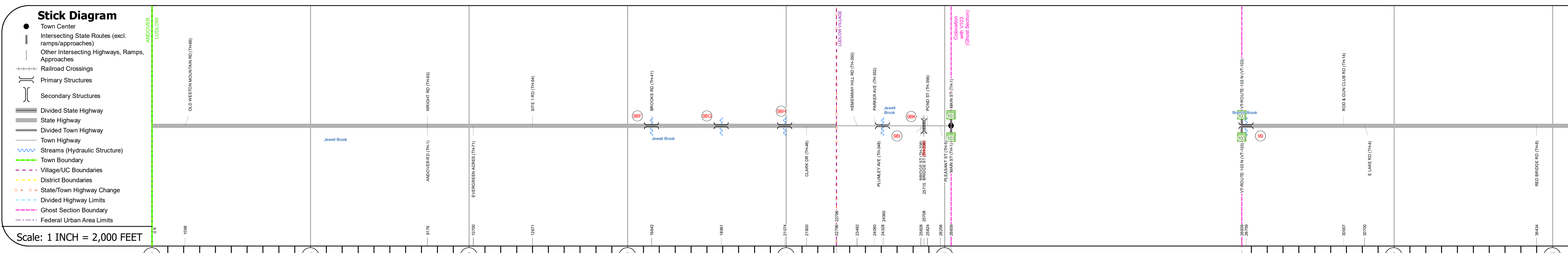
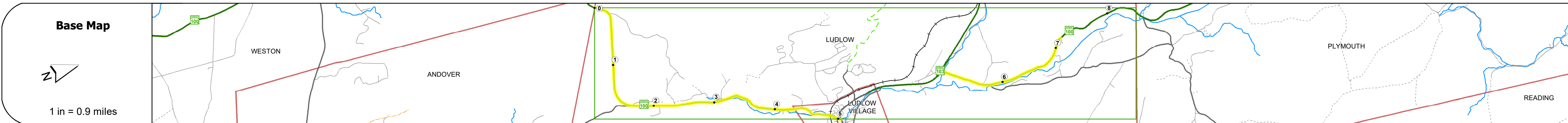
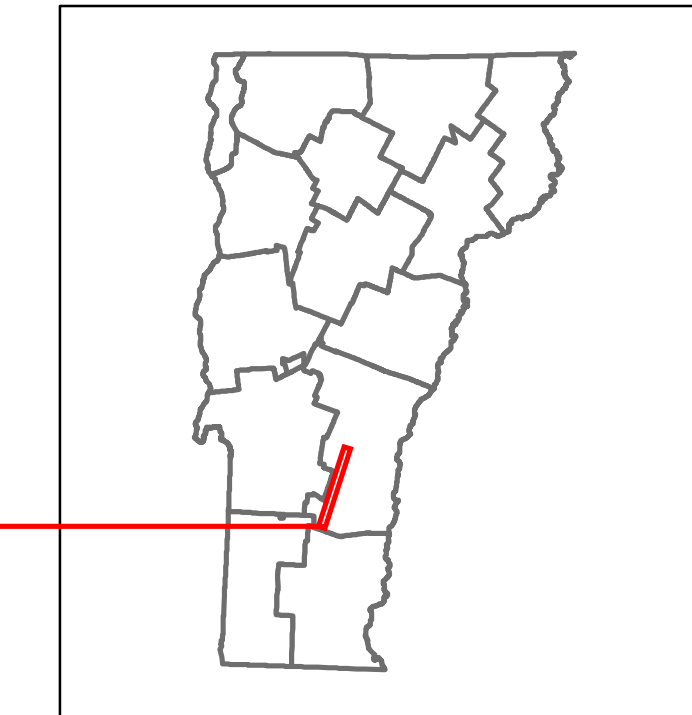



DISTRICT	TOWN	ROUTE
3	LUDLOW	VT-100



Year	Section 194	Section 298
2020	982	1665
2019	1159	1902
2018	1200	1356
2017	1200	2246
2016	1100	1601



STRUCTURE DESCRIPTIONS

Bridge 98F:
Culvert - 2009
Structure No. 200013098F14102
Length: 24'
Facility Carried: VT 00100 ML
Structure Type: PRECAST RIGID FRAME
Features Intersected: JEWELL BROOK
Maintenance/Ownership: State

Bridge 98G:
Slab - 1919
Structure No. 300013098G14101
Length: 22'
Width: 26.5'
Under Clearance: 5.0'
Facility Carried: VT 100
Structure Type: CONCRETE SLAB
Features Intersected: SANDERS BROOK
Surface: Bituminous
Maintenance: State

Bridge 98H:
Slab - 1919
Structure No. 300013098H14101
Length: 8'
Width: 27.0'
Under Clearance: 2.0'
Facility Carried: VT 100
Structure Type: CONCRETE SLAB
Features Intersected: BROOK
Surface: Bituminous
Maintenance: State

Bridge 98I:
Slab - 1995
Structure No. 200013098I14102
Length: 45'
Width: 33.5'
Facility Carried: VT 00100 ML
Structure Type: CONCRETE SLAB
Features Intersected: JEWELL BROOK
Surface: Bituminous
Maintenance/Ownership: Town

Bridge 98K:
Truss - deck - 1900
Structure No. 200013098K14102
Length: 292'
Facility Carried: RAILROAD
Structure Type: 2 SP STL DECK TRUSS
Features Intersected: GMRR OVER VT100/JEWELL

Bridge 99:
Stringer/multi-beam or girder - 1966
Structure No. 200013009914102
Length: 84'
Width: 36.7'
Facility Carried: VT 00100 ML
Structure Type: ROLLED BEAM
Features Intersected: BRANCH BROOK
Surface: Bituminous
Maintenance/Ownership: State

Historic Projects <ul style="list-style-type: none"> Unknown Retreatment Resurface Bituminous Mix Skippy Mix Bituminous Seal 	Functional Class <ul style="list-style-type: none"> 1 - Interstate System 2 - Other Freeways and Expressways 3 - Principal Arterial 4 - Minor Arterial 5 - Major Collector 6 - Minor Collector 	Curves <ul style="list-style-type: none"> Left Right 	Grades <ul style="list-style-type: none"> Special grade up Special grade down 	Traffic Counters <ul style="list-style-type: none"> Continuous (CTC) Weight-In-Motion (WIM) Short-Term, Scheduled Short-Term, Unscheduled 	Crash Locations <ul style="list-style-type: none"> High Crash Locations (HCL's) Sections (& Intersections) 	Mileage by Functional Class By Sheet 013-3 4 - Minor Arterial 2.126 013-2 4 - Minor Arterial 5.040 Page Total Mileage: 7.166 mi	Mileage by Town By Sheet LUDLOW - V100-1410 7.166 of 8.47 Ghost Section - (VT-103, MM 2.225 to 4.059) Page Total Mileage: 7.166 mi	DISTRICT 3	TOWN LUDLOW	Date: 11/17/21	ROUTE VT-100 ETE mileage: 66.888 to 74.054
--	--	--	---	---	--	--	---	----------------------	-----------------------	-----------------------	---