
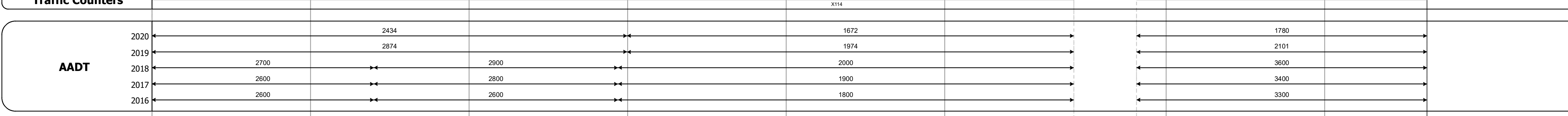
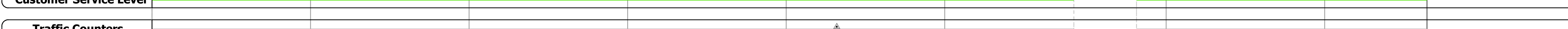







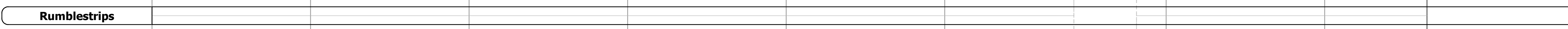

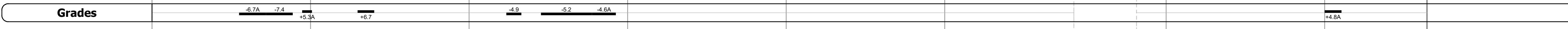
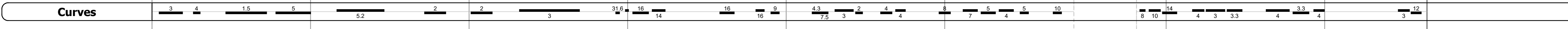
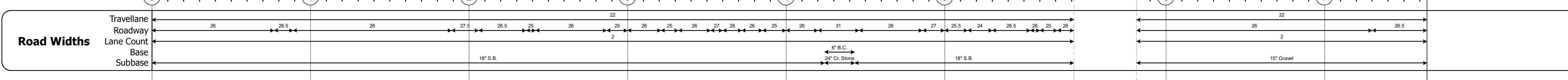
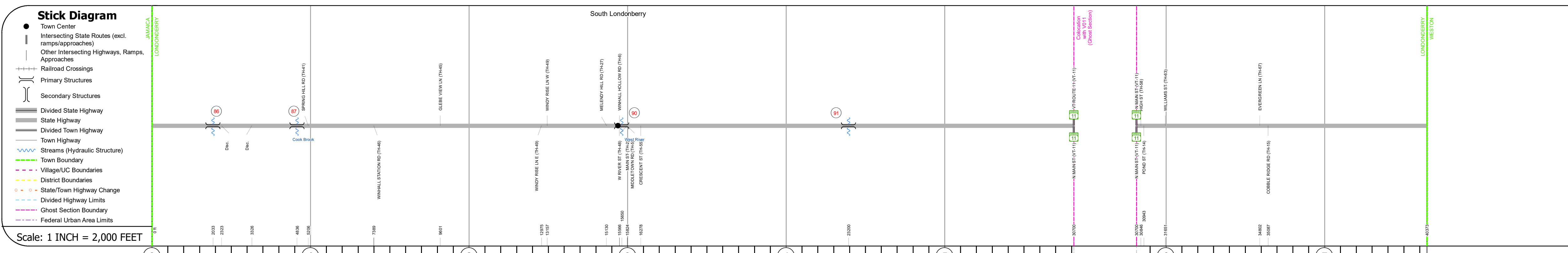
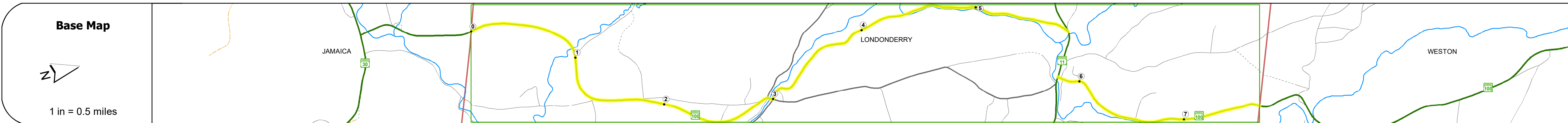
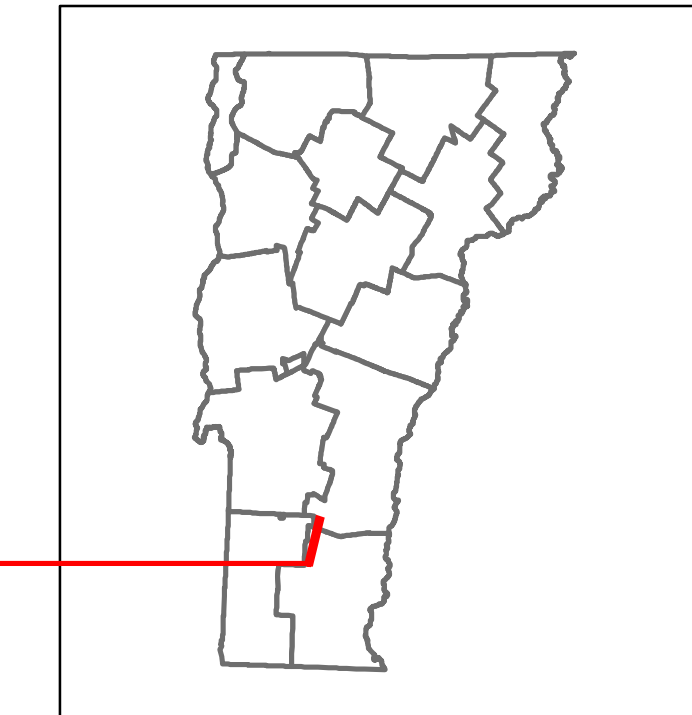


DISTRICT	TOWN	ROUTE
2	LONDONDERRY	VT-100



STRUCTURE DESCRIPTIONS

- Bridge 86:** Culvert - 1956
Structure No. 300013008613101
Length: 6'
Under Clearance: 6.0'
Facility Carried: VT100
Structure Type: ACCGMP
Features Intersected: CATTLE PASS
Maintenance: State
- Bridge 87:** Stringer/multi-beam or girder - 1956
Structure No. 200013008713102
Length: 69'
Width: 33.0'
Facility Carried: VT 00100 ML
Structure Type: ROLLED BEAM
Features Intersected: COOK BROOK
Surface: Bituminous
Maintenance/Ownership: State
- Bridge 90:** Stringer/multi-beam or girder - 1936
Structure No. 200013009013102
Length: 171'
Width: 30.0'
Facility Carried: VT 00100 ML
Structure Type: 2 SPAN ROLLED BEAM
Features Intersected: WEST RIVER
Surface: Bituminous
Maintenance/Ownership: State
- Bridge 91:** Stringer/multi-beam or girder - 2000
Structure No. 200013009113102
Length: 234'
Width: 33.5'
Facility Carried: VT 00100 ML
Structure Type: 2 SP CONT WLD PL GIR
Features Intersected: WEST RIVER
Surface: Bituminous
Maintenance/Ownership: State

Historic Projects <ul style="list-style-type: none"> Unknown Bituminous Concrete Retreatment Resurface Bituminous Mix Skippy Mix Bituminous Seal 	Functional Class <ul style="list-style-type: none"> 1 - Interstate System 2 - Other Freeways and Expressways 3 - Principal Arterial 4 - Minor Arterial 5 - Major Collector 6 - Minor Collector 	Curves <ul style="list-style-type: none"> Left (degrees) Right 	Grades <ul style="list-style-type: none"> Up (percent) Down (percent) 	Traffic Counters <ul style="list-style-type: none"> Continuous (CTC) Weigh-In-Motion (WIM) Short-Term, Scheduled Short-Term, Unscheduled 	Crash Locations <ul style="list-style-type: none"> High Crash Locations (HCL's) Sections (& Intersections) HCL No. 1 - 100 (1 - 10) 101 - 200 (11 - 20) 201 - 300 (21 - 30) 301 - 400 (31 - 40) 401 - 800 (41 - 113) 	Mileage by Functional Class By Sheet 013-2 4 - Minor Arterial 7.646	Mileage by Town By Sheet LONDONDERRY - V100-1310 Ghost Section - (VT-11, MM 1.922 to 2.318) 7.646 of 7.646	DISTRICT 2	TOWN LONDONDERRY	Date: 11/17/21	ROUTE VT-100 ETE mileage: 50.635 to 58.281
Page Total Mileage: 7.646 mi								Page Total Mileage: 7.646 mi	1 of 1 TWN mileage: 0.0 to 7.646	ROUTE VT-100	