

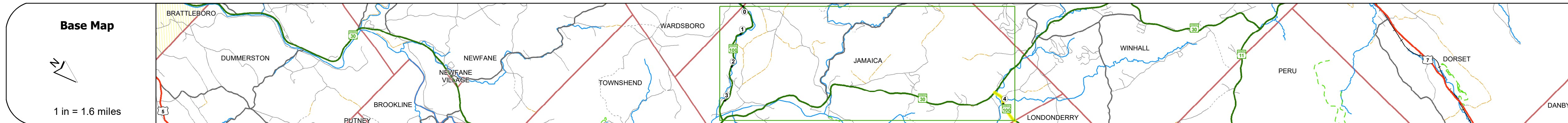
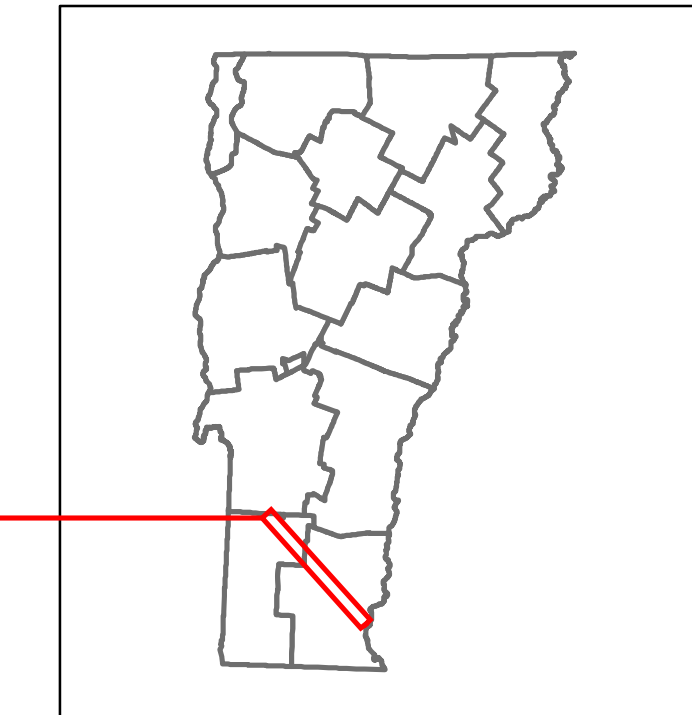


Route Log and Progress Chart

DRAFT

Please Note: Errors and Omissions May Exist.
Contact the VTrans Mapping Section with questions or concerns.


DISTRICT	TOWN	ROUTE
2	JAMAICA	VT-100



Stick Diagram

- Town Center
- Intersecting State Routes (excl. ramps/approaches)
- Other Intersecting Highways, Ramps, Approaches
- Railroad Crossings
- Primary Structures
- Secondary Structures
- Divided State Highway
- State Highway
- Divided Town Highway
- Town Highway
- Streams (Hydraulic Structure)
- Town Boundary
- Village/UC Boundaries
- District Boundaries
- State/Town Highway Change
- Divided Highway Limits
- Ghost Section Boundary
- Federal Urban Area Limits

Scale: 1 INCH = 2,000 FEET



STRUCTURE DESCRIPTIONS

Bridge 81:
Stringer/multi-beam or girder - 1936
Structure No. 200013008113092
Length: 64'
Width: 28.5'
Facility Carried: VT 00100 ML
Structure Type: ROLLED BEAM
Features Intersected: WINHALL RIVER
Surface: Bituminous
Maintenance/Ownership: State

Bridge 82:
Culvert - 2015
Structure No. 300013008213091
Length: 10'
Under Clearance: 5.0'
Facility Carried: VT100
Structure Type: SEGMENTAL RC BOX
Features Intersected: MILL BROOK
Maintenance: State

Bridge 83:
Stringer/multi-beam or girder - 1956
Structure No. 200013008313092
Length: 69'
Width: 33.0'
Facility Carried: VT 00100 ML
Structure Type: ROLLED BEAM
Features Intersected: MILL BROOK
Surface: Bituminous
Maintenance/Ownership: State

Road Widths	Travellane Roadway Lane Count Base Subbase	26 26.5 25.5 27 26 26.5 2 18'
--------------------	--	-------------------------------------

Curves	2 8 4 4
---------------	---------

Grades	+8.2
---------------	------

Guardrails	W1 W1
-------------------	-------

Rumblestrips	
---------------------	--

Historic Projects	<p>2015: ER STP 013-2(12)</p> <p>1991: F 013-20(15)</p> <p>1981: FR 013-24(15)</p> <p>1973: Unknown</p> <p>1950: S 73(1)</p> <p>1938: ST 219</p>
--------------------------	--

Maintenance Garage	District 2 - DMF Maintenance Londonderry Garage
---------------------------	---

Speed Zone	
-------------------	--

Functional Class	4
-------------------------	---

National Highway System	
--------------------------------	--

Limited Access Highway	
-------------------------------	--

Customer Service Level	Regional Corridor
-------------------------------	-------------------

Traffic Counters	
-------------------------	--

AADT	2020	2434
	2019	2874
	2018	2700
	2017	2600
	2016	2600

Crash Locations	(Incomplete) 2021	
	2020	
	2019	
	2018	
	2017	

<p>Historic Projects</p> <ul style="list-style-type: none"> Unknown Bituminous Concrete Retreatment Resurface Bituminous Mix Skinny Mix Bituminous Seal <p>Indicated plans available - http://vtransmap01.ad.state.vt.us/tp/dpr/DWebstore/</p>	<p>Functional Class</p> <ul style="list-style-type: none"> 1 - Interstate System 2 - Other Freeways and Expressways 3 - Principal Arterial 4 - Minor Arterial 5 - Major Collector 6 - Minor Collector <p>Speed Zones</p> <p>125 30 35 40 45 50 55 60 65</p>	<p>Curves</p> <ul style="list-style-type: none"> Left (degrees) Right <p>Grades</p> <ul style="list-style-type: none"> Left (percent) Right <p>Road Widths</p> <p>(ft)</p>	<p>Traffic Counters</p> <ul style="list-style-type: none"> Continuous (CTC) Weight-In-Motion (WIM) Short-Term, Scheduled Short-Term, Unscheduled <p>Crash Locations</p> <p>High Crash Locations (HCL's)</p> <p>Sections (& Intersections)</p> <p>HCL No. 201 - 300 (21 - 30)</p> <p>1 - 100 (1 - 10) 301 - 400 (31 - 40)</p> <p>101 - 200 (11 - 20) 401 - 800 (41 - 113)</p>	<p>Mileage by Functional Class By Sheet</p> <p>013-2 4 - minor Arterial 3.692</p> <p>Mileage by Town By Sheet</p> <p>JAMAICA - v100-1309 Ghost Section - (VT-30, MM 0.679 to 8.815) 0.963 of 4.556</p> <p>Page Total Mileage: 0.963 mi</p>	<p>DISTRICT</p> <p>2</p>	<p>TOWN</p> <p>JAMAICA</p>	<p>Date: 11/17/21</p> <p>2 of 2 TWN mileage: 3.593 to 4.556</p>	<p>ROUTE</p> <p>VT-100</p> <p>ETE mileage: 49.672 to 50.635</p>
--	---	---	--	---	---------------------------------	-----------------------------------	---	--