

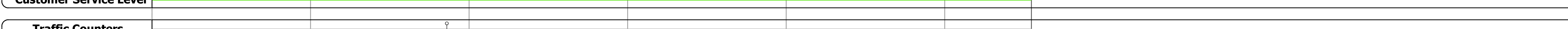






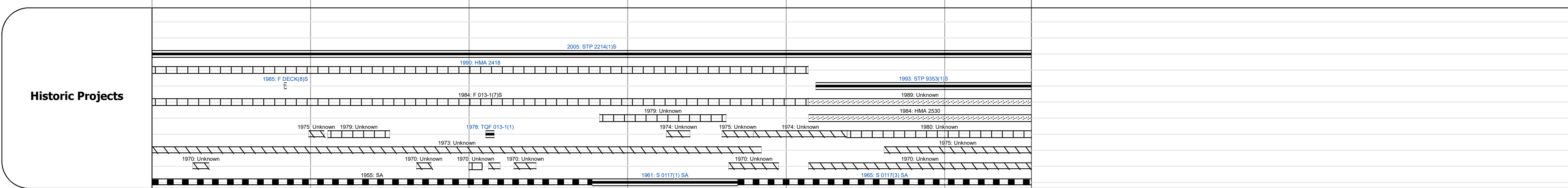
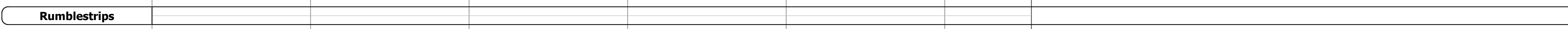



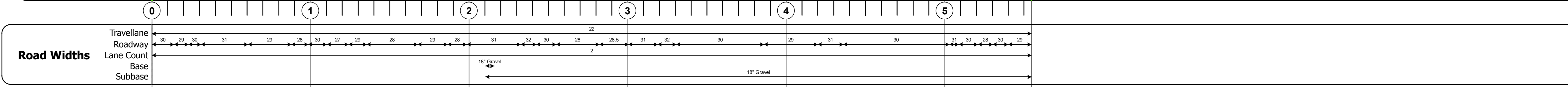
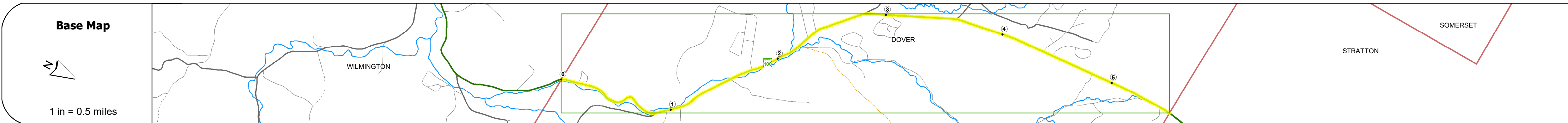
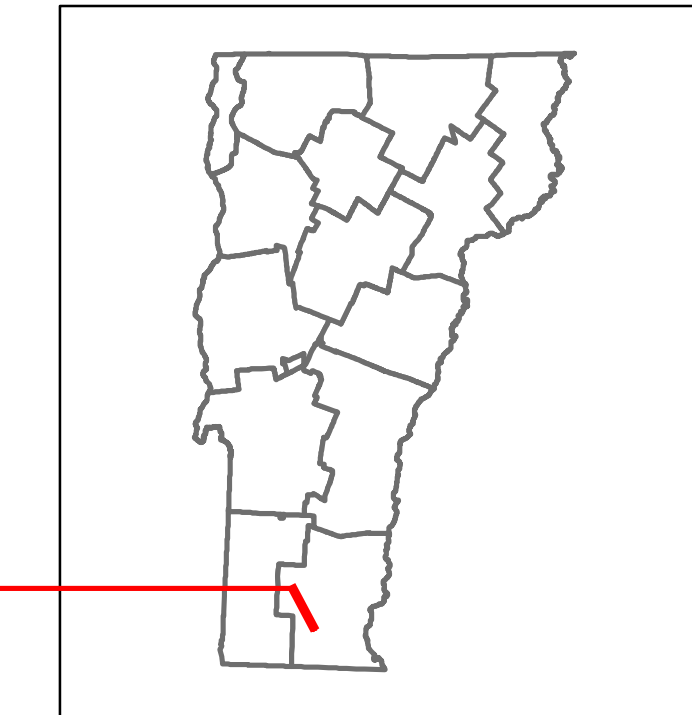


Route Log and Progress Chart

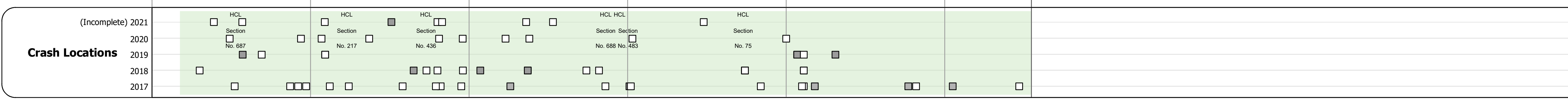
DRAFT

Please Note: Errors and Omissions May Exist.
Contact the VTrans Mapping Section with questions or concerns.

DISTRICT	TOWN	ROUTE
1	DOVER	VT-100



Year	Station 0-1	Station 1-2	Station 2-3	Station 3-4	Station 4-5	Station 5-5.547
2020	3080	4347	3350	936		
2019	3636	4761	3955	1105		
2018	3800	5000	4000	1200		
2017	3800	5000	4000	1200		
2016	3800	5000	3900	1300		



STRUCTURE DESCRIPTIONS

- Bridge 56:** Stringer/multi-beam or girder - 1939
Structure No. 200013005613042
Length: 61'
Width: 27.4'
Facility Carried: VT 00100 ML
Structure Type: ROLLED BEAM
Features Intersected: N. BR. DEERFIELD RIVER
Surface: Bituminous
Maintenance/Ownership: State
- Bridge 58:** Tee Beam - 1928
Structure No. 200013005813042
Length: 59'
Width: 31.3'
Facility Carried: VT 00100 ML
Structure Type: CONCRETE T-BEAM
Features Intersected: N. BR. DEERFIELD RIVER
Surface: Bituminous
Maintenance/Ownership: State
- Bridge 59:** Stringer/multi-beam or girder - 2019
Structure No. 200013005913042
Length: 67'
Width: 34.0'
Facility Carried: VT 00100 ML
Structure Type: GALV WELDED GIRDER
Features Intersected: N. BR. DEERFIELD RIVER
Maintenance/Ownership: State
- Bridge 60:** Culvert - 1965
Structure No. 300013006013041
Length: 6'
Under Clearance: 6.0'
Structure Type: CGMPP W/ CONC INVERT
Features Intersected: BROOK
Maintenance: State
- Bridge 61:** Segmental box girder - 2017
Structure No. 300013006113041
Length: 8'
Facility Carried: VT100
Structure Type: SEGMENTAL RC BOX
Features Intersected: BROOK
Maintenance: State
- Bridge 62:** Culvert - 1965
Structure No. 300013006213041
Length: 12'
Under Clearance: 6.0'
Facility Carried: VT100
Structure Type: RC BOX
Features Intersected: BROOK
Maintenance: State

Historic Projects <ul style="list-style-type: none"> Unknown Retreatment Resurface Bituminous Mix Skippy Mix Bituminous Seal 	Functional Class <ul style="list-style-type: none"> 1 - Interstate System 2 - Other Freeways and Expressways 3 - Principal Arterial 4 - Minor Arterial 5 - Major Collector 6 - Minor Collector 	Curves <ul style="list-style-type: none"> Left (clockwise) Right (counter-clockwise) 	Grades <ul style="list-style-type: none"> grade up grade down 	Traffic Counters <ul style="list-style-type: none"> Continuous (CTC) Weight-In-Motion (WIM) Short-Term, Scheduled Short-Term, Unscheduled 	Crash Locations <ul style="list-style-type: none"> High Crash Locations (HCL's) 1 - 100 (1 - 10) 101 - 200 (11 - 20) 201 - 300 (21 - 30) 301 - 400 (31 - 40) 401 - 800 (41 - 113) 	Mileage by Functional Class By Sheet 013-1 4 - Minor Arterial 5.547	Mileage by Town By Sheet DOVER - v100-1304 5.547 of 5.547	DISTRICT 1	TOWN DOVER	Date: 11/17/21	ROUTE VT-100 ETE mileage: 31.822 to 37.369
Legend Speed Zones 25 30 35 40 45 50 55 60 65						Page Total Mileage: 5.547 mi	Page Total Mileage: 5.547 mi	1 of 1 TWN mileage: 0.0 to 5.547			