


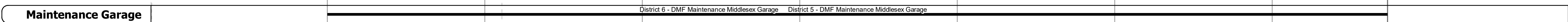



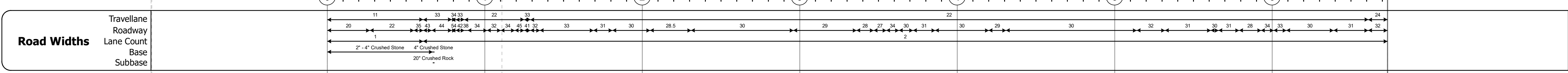
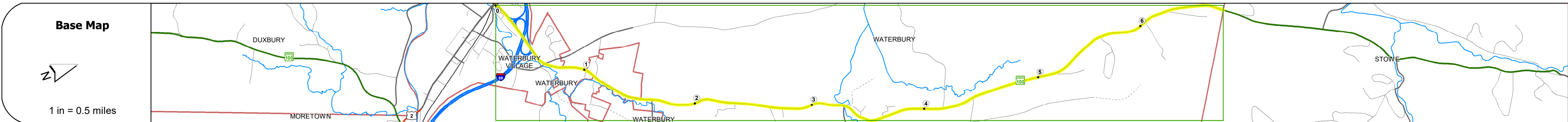
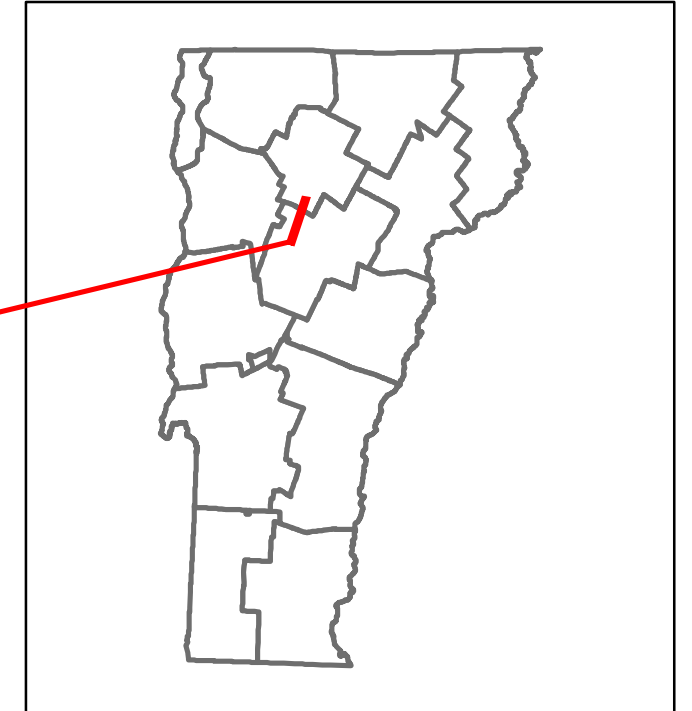
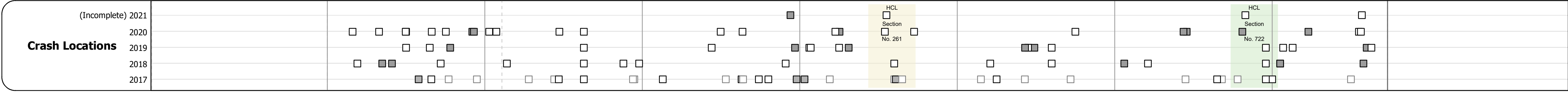


DISTRICT	TOWN	ROUTE
6	WATERBURY	VT-100



Year	Station 0+00 to 1+00	Station 1+00 to 2+00	Station 2+00 to 3+00	Station 3+00 to 4+00	Station 4+00 to 5+00	Station 5+00 to 6+00	Station 6+00 to 7+00
2020	5160	7591	6098 9237	13312	13185	11435	10293
2019	6092	8962	720010905	15717	15567	13501	12152
2018	12200 12300	13400 15200	14500	15600	13500	13500	12100
2017	12100 12200	13500 15500	14700	15900	13400	13400	12100
2016	12100 12200	13600 15700	15000	16200	13400	13400	12000



## STRUCTURE DESCRIPTIONS

- Bridge 195:**  
Culvert - 1960  
Structure No. 300029019512181  
Length: 6'  
Under Clearance: 6.0'  
Facility Carried: VT100  
Structure Type: SEGMENTAL RC PIPE  
Features Intersected: DRAINAGE FOR REC. FIELD  
Maintenance: State
- Bridge 197:**  
Stringer/multi-beam or girder - 1960  
Structure No. 200013019712182  
Length: 244'  
Width: 42.3'  
Under Clearance: 16.17'  
Facility Carried: VT 00100 ML  
Structure Type: 4 SP CONT ROLLED BM  
Features Intersected: 1.89 UNDER VT 100  
Surface: Bituminous  
Maintenance/Ownership: State
- Bridge 199:**  
Culvert - 1932  
Structure No. 300029019912181  
Length: 8'  
Under Clearance: 2.0'  
Facility Carried: VT100  
Structure Type: RC BOX  
Features Intersected: BROOK  
Maintenance: State
- Bridge 201:**  
Culvert - 1932  
Structure No. 300029020112181  
Length: 10'  
Under Clearance: 8.0'  
Facility Carried: VT100  
Structure Type: RC BOX  
Features Intersected: BRYANT BROOK  
Maintenance: State
- Bridge 202:**  
Culvert - 1932  
Structure No. 300029020212181  
Length: 6'  
Under Clearance: 6.0'  
Facility Carried: VT100  
Structure Type: ACCMPP  
Features Intersected: CATTLE PASS  
Maintenance: State

<b>Historic Projects</b> <ul style="list-style-type: none"> <li>Unknown</li> <li>Retreatment</li> <li>Resurface</li> <li>Bituminous Mix</li> <li>Skinny Mix</li> <li>Bituminous Seal</li> </ul>	<b>Functional Class</b> <ul style="list-style-type: none"> <li>1 - Interstate System</li> <li>2 - Other Freeways and Expressways</li> <li>3 - Principal Arterial</li> <li>4 - Minor Arterial</li> <li>5 - Major Collector</li> <li>6 - Minor Collector</li> </ul>	<b>Curves</b> <ul style="list-style-type: none"> <li>Left</li> <li>Right</li> </ul>	<b>Grades</b> <ul style="list-style-type: none"> <li>grade up</li> <li>grade down</li> </ul>	<b>Traffic Counters</b> <ul style="list-style-type: none"> <li>Continuous (CTC)</li> <li>Weigh-In-Motion (WIM)</li> <li>Short-Term, Scheduled</li> <li>Short-Term, Unscheduled</li> </ul>	<b>Crash Locations</b> <ul style="list-style-type: none"> <li>High Crash Locations (HCL's)</li> <li>Sections (&amp; Intersections)</li> </ul>	<b>Mileage by Functional Class By Sheet</b> 029-1 4 - Minor Arterial 6.365 013-4 4 - Minor Arterial 0.367	<b>Mileage by Town By Sheet</b> WATERBURY - V100-1218 6.732 of 6.732 Ghost Section - (US-2, MM 4.931 to 4.899)	<b>DISTRICT</b> 6	<b>TOWN</b> WATERBURY	<b>Date:</b> 11/17/21	<b>ROUTE</b> VT-100 ETE mileage: 141.946 to 148.678
<b>Speed Zones</b> 15 20 25 30 35 40 45 50 55 60 65						<b>Page Total Mileage: 6.732 mi</b>		<b>Page Total Mileage: 6.732 mi</b>		<b>1 of 1</b> TWN mileage: 0.0 to 6.732	