

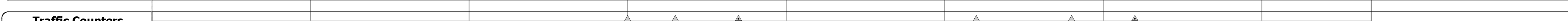


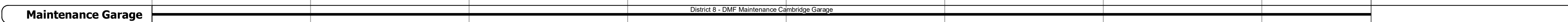



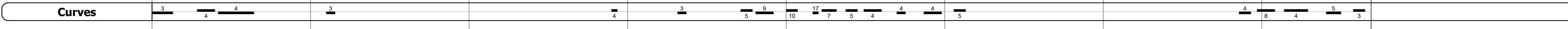
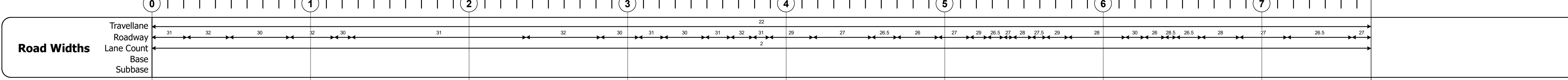
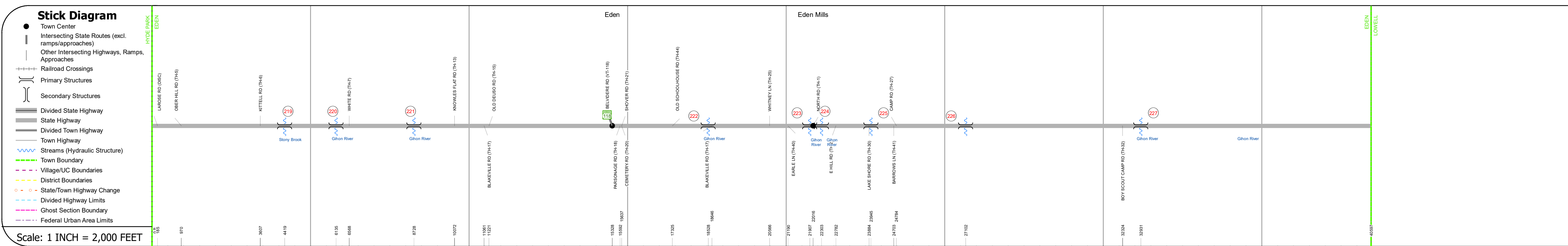
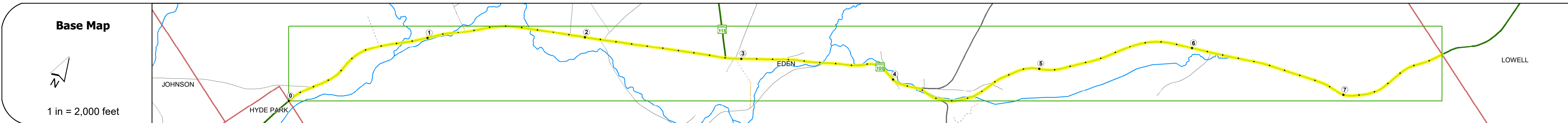
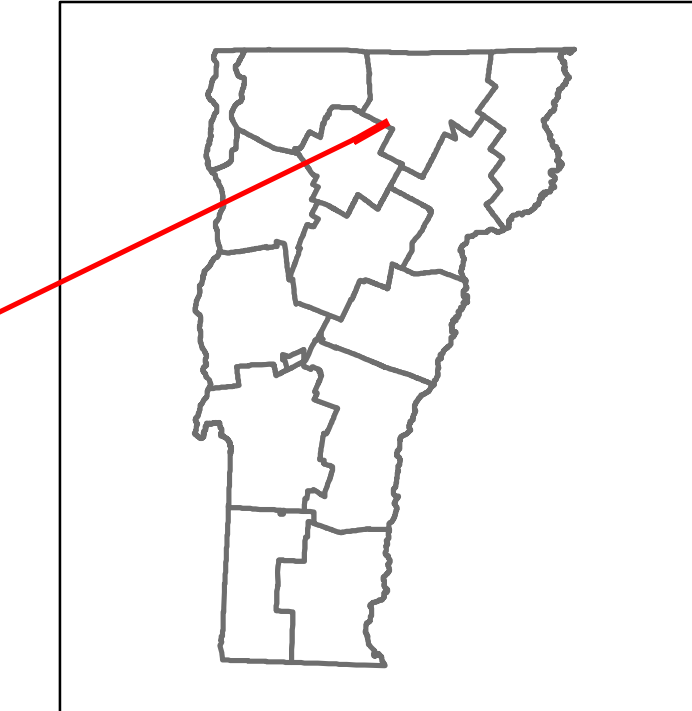


Route Log and Progress Chart

DRAFT

Please Note: Errors and Omissions May Exist.
Contact the VTrans Mapping Section with questions or concerns.

DISTRICT	TOWN	ROUTE
8	EDEN	VT-100



Year	Station 0-1	Station 1-2	Station 2-3	Station 3-4	Station 4-5	Station 5-6	Station 6-7
2020	5292			3493			2331
2019	4119			3828			2400
2018	4100			3800		3400	2400
2017	4500			3800		3500	2400
2016	4800			3800		3500	2400



STRUCTURE DESCRIPTIONS

<p>Bridge 219: Culvert - 1940 Structure No. 300029021908031 Length: 10' Under Clearance: 5.0' Facility Carried: VT100 Structure Type: RC BOX Features Intersected: STONY BROOK Maintenance: State</p>
<p>Bridge 220: Tee Beam - 1932 Structure No. 200029022008032 Length: 33' Width: 31.3' Facility Carried: VT 00100 ML Structure Type: TBEAM WIDE W/ ROL BM Features Intersected: GHON RIVER Surface: Bituminous Maintenance/Ownership: State</p>
<p>Bridge 221: Tee Beam - 1932 Structure No. 200029022108032 Length: 29' Width: 31.2' Facility Carried: VT 00100 ML Structure Type: TBEAM WIDE W/ ROL BM Features Intersected: GHON RIVER Surface: Bituminous Maintenance/Ownership: State</p>
<p>Bridge 222: Tee Beam - 1929 Structure No. 200029022208032 Length: 39' Width: 31.0' Facility Carried: VT 00100 ML Structure Type: TBEAM WIDE W/ ROL BM Features Intersected: GHON RIVER Surface: Bituminous Maintenance/Ownership: State</p>
<p>Bridge 223: Slab - 1931 Structure No. 200029022308032 Length: 23' Width: 30.5' Facility Carried: VT 00100 ML Structure Type: CONCRETE SLAB Features Intersected: GHON RIVER Surface: Bituminous Maintenance/Ownership: State</p>
<p>Bridge 224: Slab - 1931 Structure No. 200029022408032 Length: 23' Width: 31.3' Facility Carried: VT 00100 ML Structure Type: CONCRETE SLAB Features Intersected: GHON RIVER Surface: Bituminous Maintenance/Ownership: State</p>
<p>Bridge 225: Culvert - 1952 Structure No. 300029022508031 Length: 20' Under Clearance: 9.0' Facility Carried: VT100 Structure Type: CGMPPA Features Intersected: GHON RIVER Maintenance: State</p>
<p>Bridge 226: Culvert - 2020 Structure No. 300029022608031 Length: 11' Under Clearance: 7.0' Facility Carried: VT100 Structure Type: CGMPPA Features Intersected: BROOK Maintenance: State</p>
<p>Bridge 227: Slab - 1952 Structure No. 300029022708031 Length: 19' Width: 31.0' Facility Carried: VT100 Structure Type: CONCRETE SLAB Features Intersected: SUCKER BROOK Surface: Bituminous Maintenance: State</p>

Historic Projects <ul style="list-style-type: none"> Unknown Retreatment Resurface Bituminous Mix Skippy Mix Bituminous Seal 	Functional Class <ul style="list-style-type: none"> 1 - Interstate System 2 - Other Freeways and Expressways 3 - Principal Arterial 4 - Minor Arterial 5 - Major Collector 6 - Minor Collector 	Curves <ul style="list-style-type: none"> Left Right 	Grades <ul style="list-style-type: none"> Special grade up grade down 	Traffic Counters <ul style="list-style-type: none"> Continuous (CTC) Weigh-In-Motion (WIM) Short-Term, Scheduled Short-Term, Unscheduled 	Crash Locations <ul style="list-style-type: none"> High Crash Locations (HCL's) Sections (& Intersections) 1 - 100 (1 - 10) 101 - 200 (11 - 20) 201 - 300 (21 - 30) 301 - 400 (31 - 40) 401 - 800 (41 - 113) 	Mileage by Functional Class By Sheet 029-2 4 - Minor Arterial 7.689	Mileage by Town By Sheet EDEN - V100-0803 7.689 of 7.689	DISTRICT 8	TOWN EDEN	Date: 11/17/21	ROUTE VT-100 ETE mileage: 168.626 to 176.315
Legend Speed Zones 25 30 35 40 45 50 55 60 65								Page Total Mileage: 7.689 mi	Page Total Mileage: 7.689 mi	1 of 1 TWN mileage: 0.0 to 7.689	