




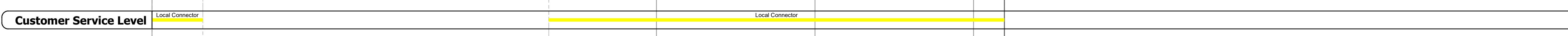

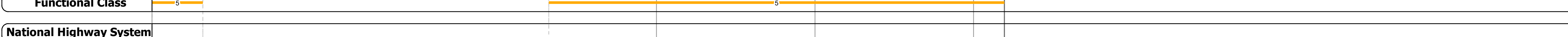
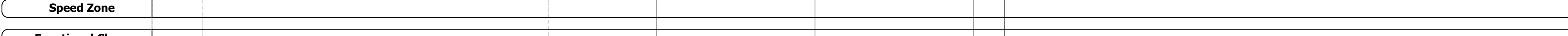





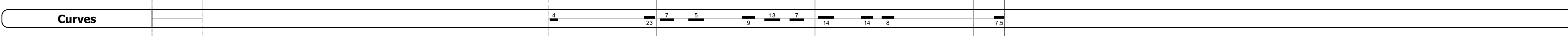
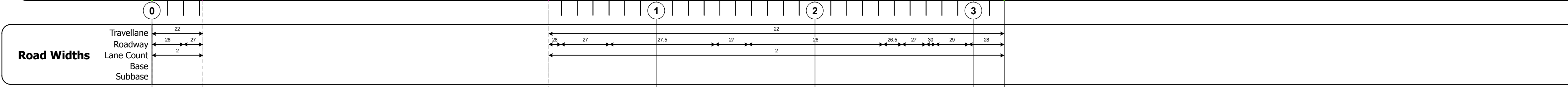
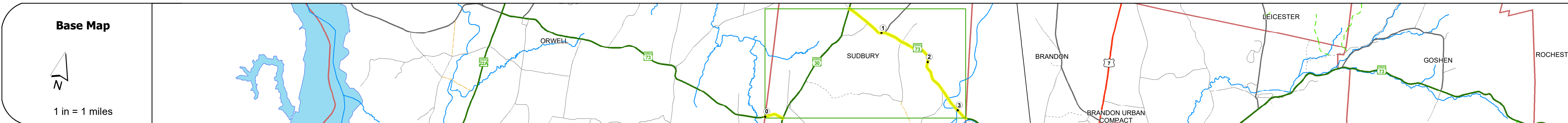
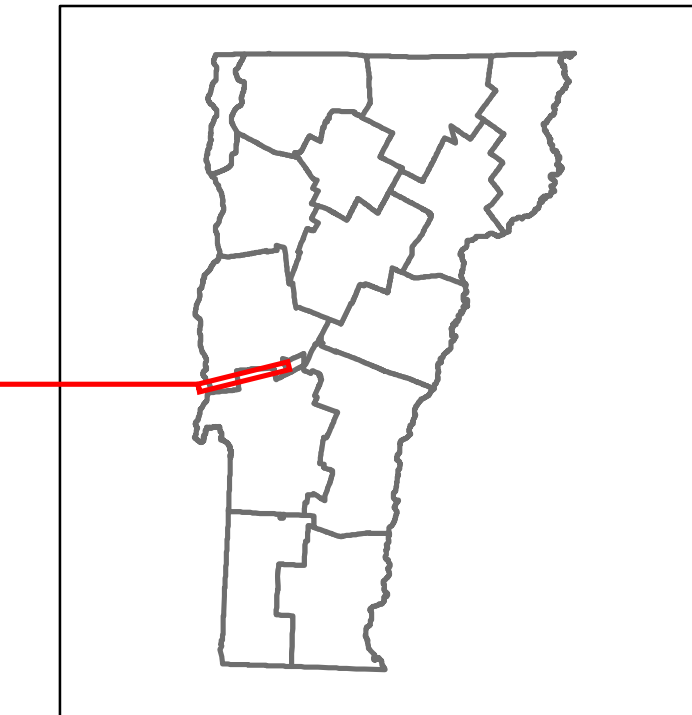


Route Log and Progress Chart

DRAFT

Please Note: Errors and Omissions May Exist.
Contact the VTrans Mapping Section with questions or concerns.

DISTRICT	TOWN	ROUTE
3	SUDBURY	VT-73



STRUCTURE DESCRIPTIONS

Bridge 4:
Slab - 1926
Structure No. 300158000411231
Length: 14'
Width: 30.3'
Under Clearance: 5.0'
Facility Carried: VT73
Structure Type: CONCRETE SLAB
Features Intersected: BROOK
Surface: Bituminous
Maintenance: State

Bridge 5:
Stringer/multi-beam or girder - 1952
Structure No. 200158000511232
Length: 235'
Width: 32.2'
Facility Carried: VT 73 ML
Structure Type: 3 SPAN ROLLED BEAM
Features Intersected: OTTER CREEK
Surface: Bituminous
Maintenance/Ownership: State

Historic Projects <ul style="list-style-type: none"> Unknown Retreatment Resurface Bituminous Mix Skinny Mix Bituminous Seal 	Functional Class <ul style="list-style-type: none"> 1 - Interstate System 2 - Other Freeways and Expressways 3 - Principal Arterial 4 - Minor Arterial 5 - Major Collector 6 - Minor Collector 	Curves <ul style="list-style-type: none"> Left (degrees) Right (degrees) 	Grades <ul style="list-style-type: none"> grade up (percent) grade down (percent) 	Traffic Counters <ul style="list-style-type: none"> Continuous (CTC) Weigh-In-Motion (WIM) Short-Term, Scheduled Short-Term, Unscheduled 	Crash Locations <ul style="list-style-type: none"> High Crash Locations (HCL's) Sections (& Intersections) 	Mileage by Functional Class By Sheet 0158 5 - Major Collector 2.873 0156 5 - Major Collector 0.321	Mileage by Town By Sheet SUDBURY - V073-1123 3.194 of 3.194 Ghost Section - (VT-30, MM 3.355 to 5.537)	DISTRICT 3	TOWN SUDBURY	Date: 11/17/21	ROUTE VT-73 ETE mileage: 4.986 to 8.18
Speed Zones 15 20 25 30 35 40 45 50 55 60 65						Page Total Mileage: 3.194 mi		Page Total Mileage: 3.194 mi		1 of 1 TWN mileage: 0.0 to 3.194	ETE mileage: 4.986 to 8.18

For More Information Contact - Vermont Agency of Transportation, Policy, Planning and Intermodal Development Division - Mapping Section, 1 National Life Drive, Montpelier, VT 05633-5001 Telephone: 802-828-2600.