

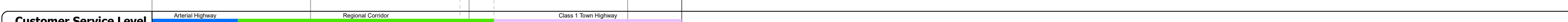





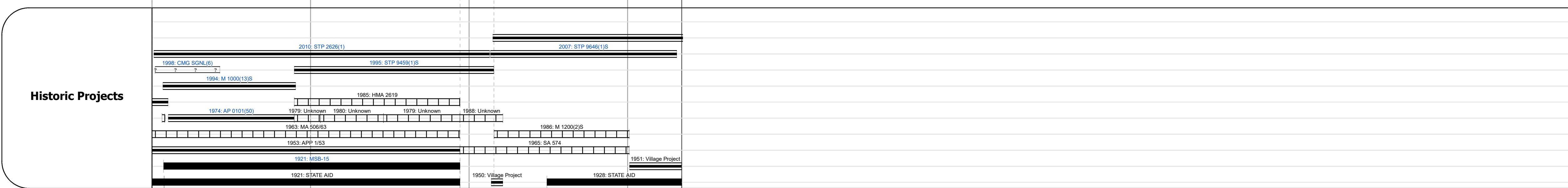





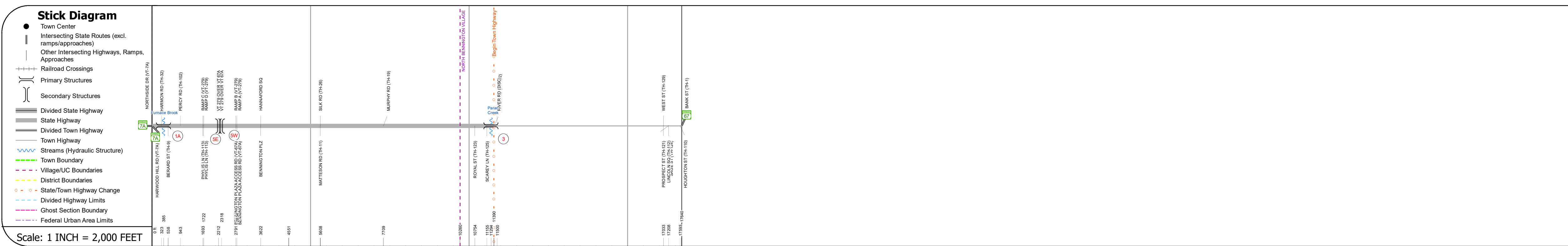
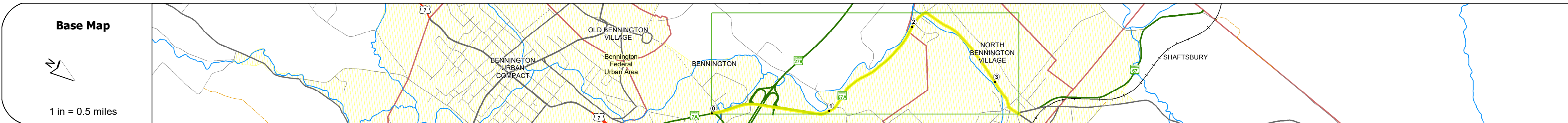
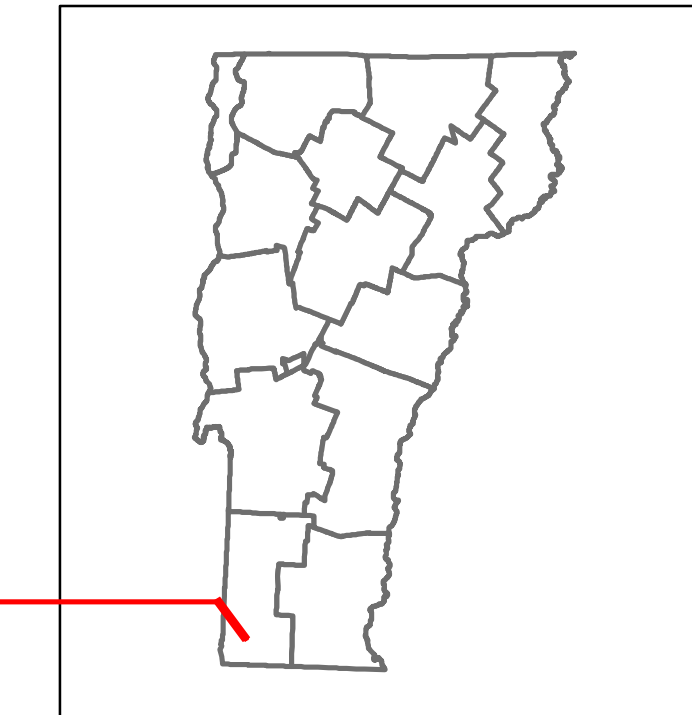


DISTRICT	TOWN	ROUTE
1	BENNINGTON	VT-67A



### STRUCTURE DESCRIPTIONS

**Bridge 1A:**  
Slab - 1964  
Structure No. 201000001A02022  
Length: 30'  
Width: 51.2'  
Facility Carried: VT 0067A ALT  
Structure Type: CONCRETE SLAB  
Features Intersected: FURNACE BROOK  
Surface: Bituminous  
Maintenance/Ownership: State

**Unknown 5E:**  
Unknown  
Structure No. 200110005E02022  
Structure Type: Unknown  
Features Intersected: VT 279 OVER VT 67A  
Maintenance/Ownership: State

**Unknown 5W:**  
Unknown  
Structure No. 200110005W02022  
Structure Type: Unknown  
Features Intersected: VT 279 OVER VT 67A  
Maintenance/Ownership: State

**Bridge 3:**  
Tee Beam - 1921  
Structure No. 201200000302022  
Length: 30'  
Width: 26.31'  
Facility Carried: VT 0067A ALT  
Structure Type: CONC T-BEAM W / SLAB  
Features Intersected: PARAN CREEK  
Surface: Bituminous  
Maintenance/Ownership: State

<b>Historic Projects</b> <ul style="list-style-type: none"> <li>Unknown</li> <li>Retreatment</li> <li>Resurface</li> <li>Bituminous Mix</li> <li>Skinny Mix</li> <li>Bituminous Seal</li> </ul>	<b>Functional Class</b> <ul style="list-style-type: none"> <li>1 - Interstate System</li> <li>2 - Other Freeways and Expressways</li> <li>3 - Principal Arterial</li> <li>4 - Minor Arterial</li> <li>5 - Major Collector</li> <li>6 - Minor Collector</li> </ul>	<b>Curves</b> <ul style="list-style-type: none"> <li>Left</li> <li>Right</li> </ul>	<b>Grades</b> <ul style="list-style-type: none"> <li>grade up</li> <li>grade down</li> </ul>	<b>Traffic Counters</b> <ul style="list-style-type: none"> <li>Continuous (CTC)</li> <li>Weigh-In-Motion (WIM)</li> <li>Short-Term, Scheduled</li> <li>Short-Term, Unscheduled</li> </ul>	<b>Crash Locations</b> <ul style="list-style-type: none"> <li>High Crash Locations (HCL's)</li> <li>Sections (&amp; Intersections)</li> </ul>	<b>Mileage by Functional Class By Sheet</b> 1200 4 - Minor Arterial 1000 4 - Minor Arterial	<b>Mileage by Town By Sheet</b> BENNINGTON - V067A0202 3.341 of 3.341	<b>DISTRICT</b> 1	<b>TOWN</b> BENNINGTON	<b>Date:</b> 11/17/21	<b>ROUTE</b> VT-67A ETE mileage: 0.0 to 3.341
Page Total Mileage: 3.341 mi						Page Total Mileage: 3.341 mi					