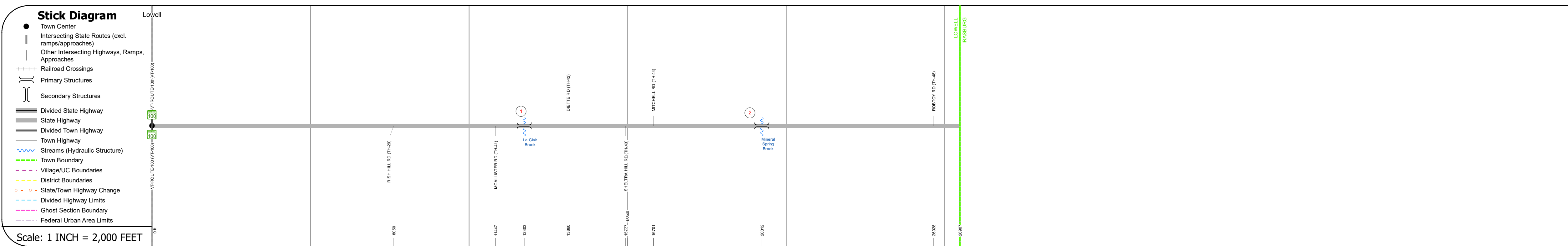
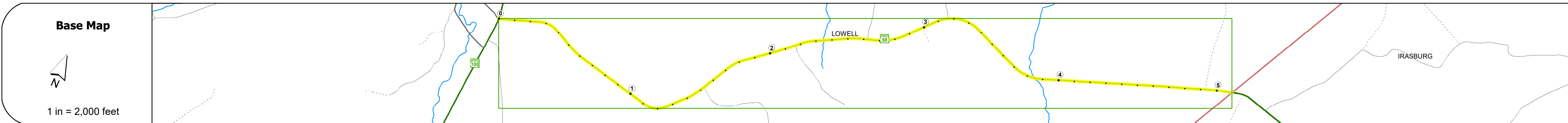
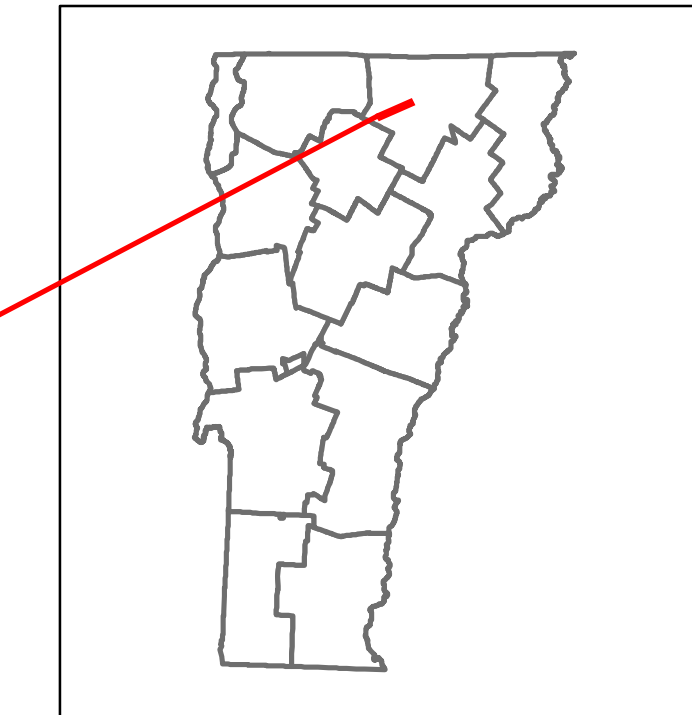


DISTRICT	TOWN	ROUTE
9	LOWELL	VT-58



STRUCTURE DESCRIPTIONS

Bridge 1:
Culvert - 1976
Structure No. 300308000110131
Length: 10'
Under Clearance: 7.0'
Facility Carried: VT58
Structure Type: RC BOX
Features Intersected: LECLAIR BROOK
Maintenance: State

Bridge 2:
Culvert - 1977
Structure No. 300308000210131
Length: 20'
Under Clearance: 6.0'
Facility Carried: VT58
Structure Type: RC BOX
Features Intersected: SPRING BROOK
Maintenance: State

Road Widths	Travellane: 28, 27, 28, 27, 28, 27, 28, 27, 28, 27, 27.5, 28
Roadway	
Lane Count	
Base	
Subbase	18" Gravel

Curves	7, 2, 8, 2.5, 4, 3, 2, 3, 4.5, 4
---------------	----------------------------------

Grades	+8.4, +7.4, +3.5, +4.7, +3.7, -4.8, +5.3, +6.5, +4.9
---------------	--

Guardrails	
-------------------	--

Rumblestrips	
---------------------	--

Historic Projects	<p>1985 RS 0308(6)</p> <p>1989 HMA 2059</p> <p>1983 Unknown</p> <p>1988 HMA 2972</p> <p>1978 RS 0308(5)</p> <p>1977 RS 0308(2)</p> <p>1977 RS 0308(4)</p> <p>1986 S 0308(1)</p> <p>1989 DIST 8819</p>
--------------------------	---

Maintenance Garage	District 9 - DMF Maintenance Westfield Garage, District 9 - DMF Maintenance Irasburg Garage
---------------------------	---

Speed Zone	
-------------------	--

Functional Class	5
-------------------------	---

National Highway System	
--------------------------------	--

Limited Access Highway	
-------------------------------	--

Customer Service Level	Local Connector
-------------------------------	-----------------

Traffic Counters	
-------------------------	--

AADT	2020: 2455, 1669, 1500
2019	
2018	1400, 1400, 1400
2017	1400, 1400
2016	1400, 1300

Crash Locations	(Incomplete) 2021, 2020, 2019, 2018, 2017
------------------------	---

Historic Projects <ul style="list-style-type: none"> Unknown Bituminous Concrete Retreatment Resurface Bituminous Mix Skinny Mix Bituminous Seal 	Functional Class <ul style="list-style-type: none"> 1 - Interstate System 2 - Other Freeways and Expressways 3 - Principal Arterial 4 - Minor Arterial 5 - Major Collector 6 - Minor Collector 	Curves <ul style="list-style-type: none"> Left Right 	Grades <ul style="list-style-type: none"> Left Right 	Traffic Counters <ul style="list-style-type: none"> Continuous (CTC) Weight-In-Motion (WIM) Short-Term, Scheduled Short-Term, Unscheduled 	Crash Locations <ul style="list-style-type: none"> High Crash Locations (HCL's) Sections (& Intersections) 	Mileage by Functional Class By Sheet 0308 5 - Major collector 5.096	Mileage by Town By Sheet LOWELL - V058-1013 5.096 of 5.096	DISTRICT 9	TOWN LOWELL	Date: 11/17/21 1 of 1 TWN mileage: 0.0 to 5.096	ROUTE VT-58 ETE mileage: 0.0 to 5.096
---	--	--	--	---	--	---	--	----------------------	-----------------------	---	--