

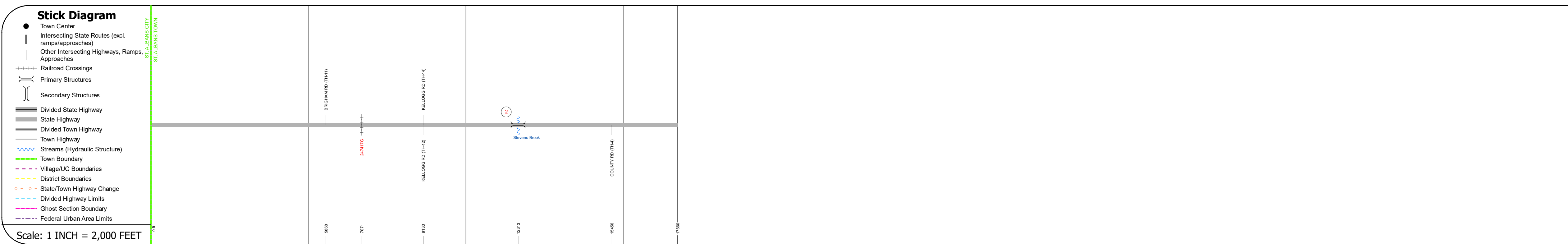
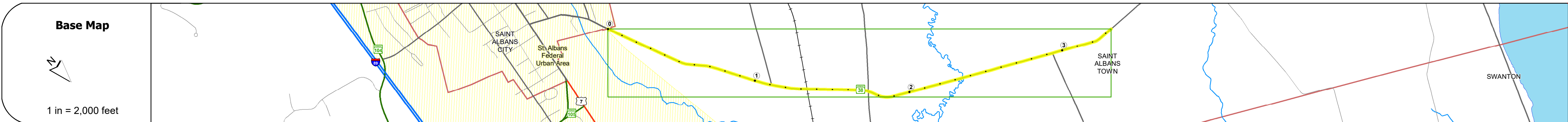
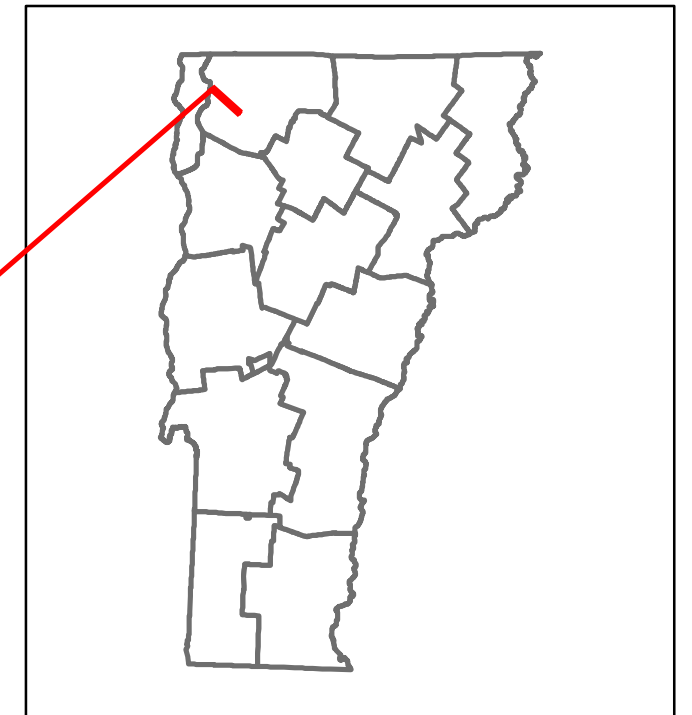


Route Log and Progress Chart

DRAFT

Please Note: Errors and Omissions May Exist.
Contact the VTrans Mapping Section with questions or concerns.

DISTRICT	TOWN	ROUTE
8	SAINT ALBANS TOWN	VT-38



STRUCTURE DESCRIPTIONS

Bridge 2:
Slab - 1919
Structure No. 300613000206131
Length: 20'
Width: 23.9'
Under Clearance: 6.5'
Facility Carried: VT38
Structure Type: CONCRETE SLAB
Features Intersected: STEVENS BROOK
Surface: Bituminous
Maintenance: State

Scale: 1 INCH = 2,000 FEET	0	1	2	3
Travellane	24	26	24	27
Roadway	24	26	24	27
Lane Count	2	2	2	2
Base	14" Gravel	14" Gravel	14" Gravel	14" Gravel
Subbase				

Curves	7.5	7
---------------	-----	---

Grades	
---------------	--

Guardrails	
-------------------	--

Rumblestrips	
---------------------	--

Historic Projects	1995: STP 9420/118
	1986: HES 1528/118
	0: Unknown

Maintenance Garage	District 8 - DMF Maintenance St Albans Garage
---------------------------	---

Speed Zone	40
-------------------	----

Functional Class	5
-------------------------	---

National Highway System	
--------------------------------	--

Limited Access Highway	
-------------------------------	--

Customer Service Level	Local Connector
-------------------------------	-----------------

Traffic Counters	F508
-------------------------	------

AADT	2020: 2370
	2019: 2798
	2018: 2800
	2017: 2600
	2016: 2400

Crash Locations	HCL Section No. 60
	(Incomplete) 2021
	2020
	2019
	2018
	2017

Historic Projects Unknown, Bituminous Concrete, Retreatment, Resurface, Bituminous Mix, Skiny Mix, Bituminous Seal, Surface Treated Gravel, Plant Mix, Reclaimed Base and Bituminous Concrete	Functional Class 1- Interstate System, 2- Other Freeways and Expressways, 3- Principal Arterial, 4- Minor Arterial, 5- Major Collector, 6- Minor Collector	Curves Left, Right, Grades (up/down)	Traffic Counters Continuous (CTC), Weigh-In-Motion (WIM), Short-Term, Scheduled, Short-Term, Unscheduled	Crash Locations Legend, High Crash Locations (HCL's)	Mileage by Functional Class By Sheet 0294 5 - Major collector 3.345	Mileage by Town By Sheet SAINT ALBANS TOWN - V038-0613 3.345 of 3.345	DISTRICT 8	TOWN SAINT ALBANS TOWN	Date: 11/17/21	ROUTE VT-38 ETE mileage: 0.519 to 3.864
Page Total Mileage: 3.345 mi						Page Total Mileage: 3.345 mi				

For More Information Contact - Vermont Agency of Transportation, Policy, Planning and Intermodal Development Division - Mapping Section, 1 National Life Drive, Montpelier, VT 05633-5001 Telephone: 802-828-2600.