

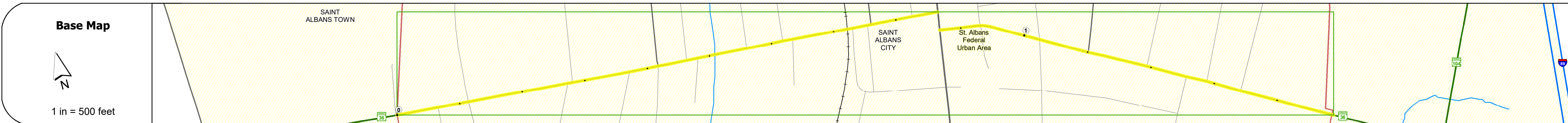
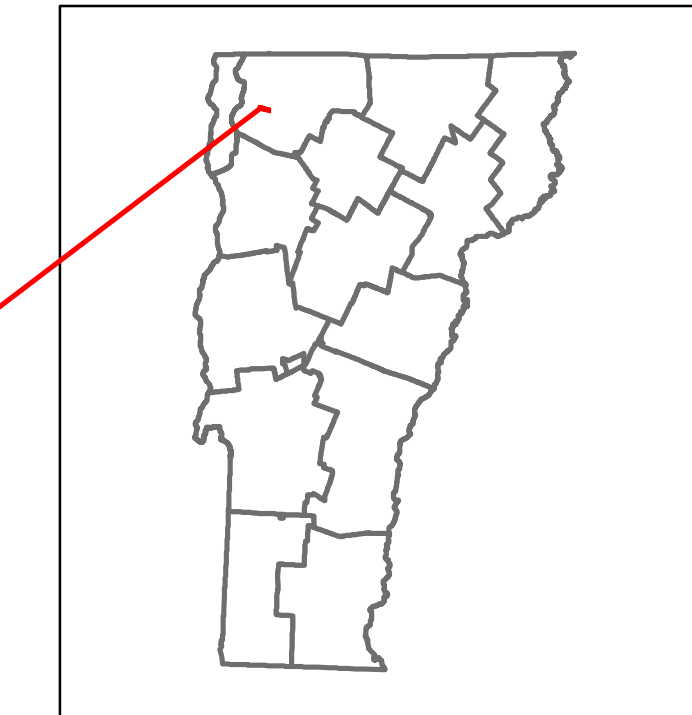


Route Log and Progress Chart

DRAFT

Please Note: Errors and Omissions May Exist.
Contact the VTrans Mapping Section with questions or concerns.

DISTRICT	TOWN	ROUTE
8	SAINT ALBANS CITY	VT-36



STRUCTURE DESCRIPTIONS

Bridge 1:
Slab - 1919
Structure No. 300298000106121
Length: 13'
Width: 40.0'
Under Clearance: 5.0'
Facility Carried: VT36
Structure Type: CONCRETE SLAB
Features Intersected: STEVENS BROOK
Surface: Bituminous
Maintenance: Town

Road Widths	Travellane: 24, 40, 40, 36, 20, 18, 20, 18 Roadway: 40, 40, 36, 20, 18, 20, 18 Lane Count: 2, 2, 2, 2, 2, 2, 2 Base: 8" Bit. Conc., 24" Crushed Stone
-------------	--

Curves	
--------	--

Grades	
--------	--

Guardrails	
------------	--

Rumblestrips	
--------------	--



Maintenance Garage	
--------------------	--

Speed Zone	
------------	--

Functional Class	4
------------------	---


National Highway System	
-------------------------	--

Limited Access Highway	
------------------------	--

Customer Service Level	Class 1 Town Highway
------------------------	----------------------

Traffic Counters	F164, F167
------------------	------------

AADT	2020: 3146, 5203, 3050, 4688 2019: 3822, 6322, 3706, 5696 2018: 4500, 5800, 6400, 3700, 5800, 5700, 5800, 2400 2017: 4800, 7600, 8300, 4800, 5800, 5700, 5800, 3400 2016: 6000, 9300, 10200, 6000, 5700, 5700, 5800, 4500
------	---



Historic Projects Unknown, Retreatment, Resurface, Bituminous Mix, Skiny Mix, Bituminous Seal, Concrete, Surface Treated Gravel, Plant Mix, Reclaimed Base and Bituminous Concrete	Functional Class 1- Interstate System, 2- Other Freeways and Expressways, 3- Principal Arterial, 4- Minor Arterial, 5- Major Collector, 6- Minor Collector	Curves Left (degrees), Right (degrees)	Grades (degrees) grade up, (degrees) grade down	Traffic Counters Continuous (CTC), Weigh-In-Motion (WIM), Short-Term, Scheduled (counter ID)	Crash Locations Legend: High Crash Locations (HCL's) Sections (& Intersections) HCL No. 1-100 (1-10), 201-300 (21-30), 301-400 (31-40), 401-800 (41-113)	Mileage by Functional Class By Sheet 8000 4 - minor Arterial 1.490	Mileage by Town By Sheet SAINT ALBANS CITY - V036-0612 Ghost Section - (US-7, MM 1.245 to 1.217) 1.49 of 1.49	DISTRICT 8	TOWN SAINT ALBANS CITY	Date: 11/17/21	ROUTE VT-36 ETE mileage: 2.834 to 4.324
Page Total Mileage: 1.490 mi								1 of 1 TWN mileage: 0.0 to 1.49	Page Total Mileage: 1.49 mi		

For More Information Contact - Vermont Agency of Transportation, Policy, Planning and Intermodal Development Division - Mapping Section, 1 National Life Drive, Montpelier, VT 05633-5001 Telephone: 802-828-2600.