

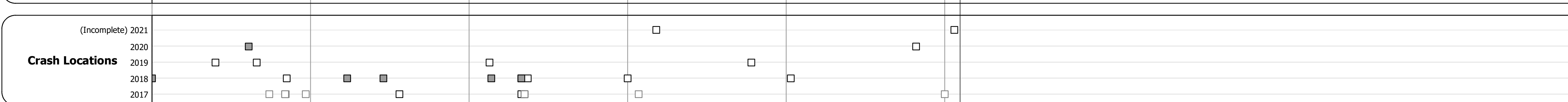
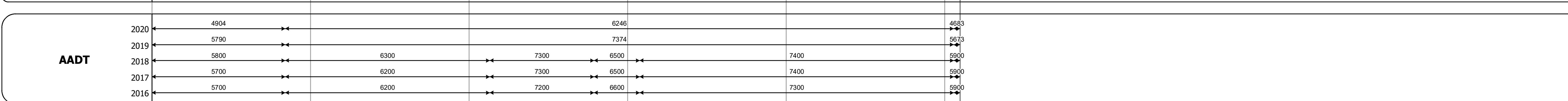
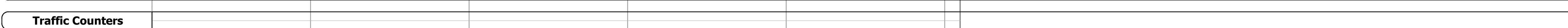






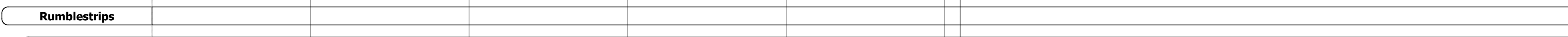


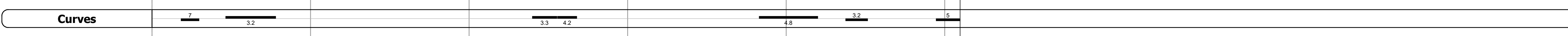
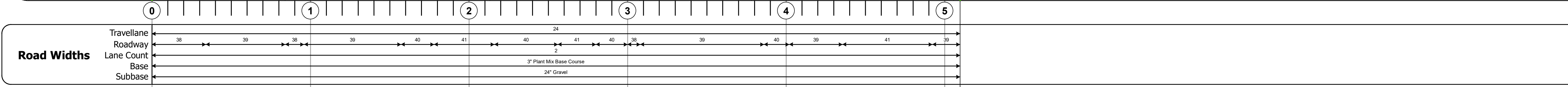
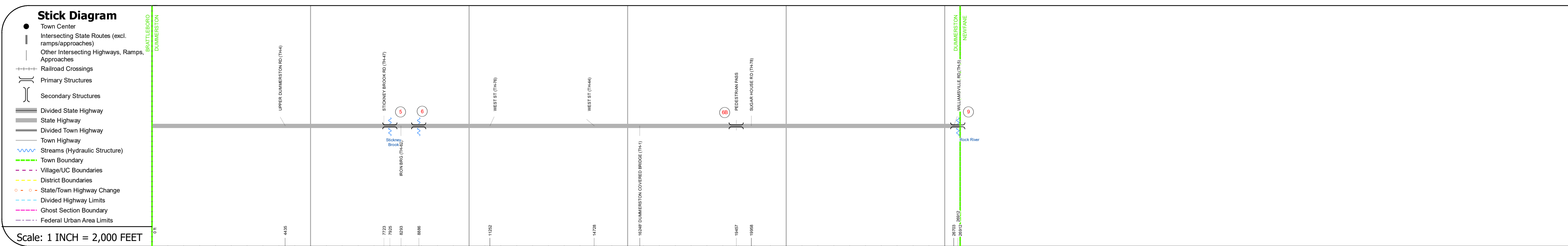
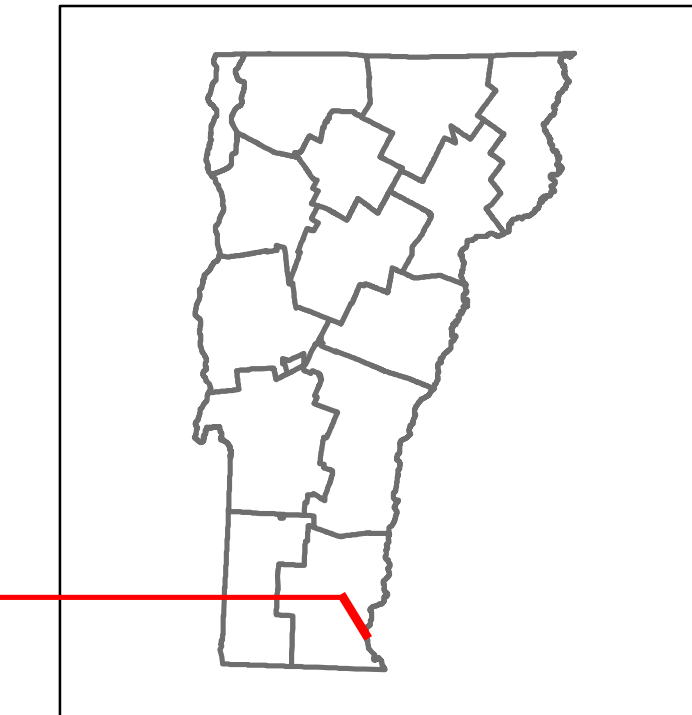


Route Log and Progress Chart

DRAFT

Please Note: Errors and Omissions May Exist.
Contact the VTrans Mapping Section with questions or concerns.

DISTRICT	TOWN	ROUTE
2	DUMMERSTON	VT-30



STRUCTURE DESCRIPTIONS

Bridge 5:
Stringer/multi-beam or girder - 1952
Structure No. 200015000513052
Length: 64'
Width: 31.1'
Facility Carried: VT 30 ML
Structure Type: ROLLED BEAM
Features Intersected: STICKNEY BROOK
Surface: Bituminous
Maintenance/Ownership: State

Bridge 6:
Culvert - 1973
Structure No. 300015000613051
Length: 10'
Under Clearance: 7.0'
Facility Carried: VT30
Structure Type: CGMPPA
Features Intersected: BROOK
Maintenance: State

Bridge 6B:
Culvert - 1973
Structure No. 300015006B13051
Length: 8'
Under Clearance: 8.0'
Facility Carried: VT30
Structure Type: CGMPPA
Features Intersected: PEDESTRIAN PASS
Maintenance: State

Bridge 9:
Stringer/multi-beam or girder - 1972
Structure No. 200015000913052
Length: 155'
Width: 39.0'
Facility Carried: VT 30 ML
Structure Type: WELDED GIRDER
Features Intersected: ROCK RIVER
Surface: Bituminous
Maintenance/Ownership: State

Historic Projects <ul style="list-style-type: none"> Unknown Bituminous Concrete Retreatment Resurface Bituminous Mix Skippy Seal Gravel Surface Treated Gravel Plant Mix Reclaimed Base and Bituminous Concrete Concrete 	Functional Class <ul style="list-style-type: none"> 1 - Interstate System 2 - Other Freeways and Expressways 3 - Principal Arterial 4 - Minor Arterial 5 - Major Collector 6 - Minor Collector 	Curves <ul style="list-style-type: none"> Left (degrees) Right (degrees) 	Grades <ul style="list-style-type: none"> Left (percent) Right (percent) 	Traffic Counters <ul style="list-style-type: none"> Continuous (CTC) Weigh-In-Motion (WIM) Short-Term, Scheduled Short-Term, Unscheduled 	Crash Locations <ul style="list-style-type: none"> High Crash Locations (HCL's) HCL No. 1-100 (1-10) HCL No. 101-200 (11-20) HCL No. 201-300 (21-30) HCL No. 301-400 (31-40) HCL No. 401-800 (41-113) 	Mileage by Functional Class By Sheet 015-1 4 - Minor Arterial 5.097	Mileage by Town By Sheet DUMMERSTON - V030-1305 5.097 of 5.097	DISTRICT 2	TOWN DUMMERSTON	Date: 11/17/21	ROUTE VT-30 ETE mileage: 3.58 to 8.677
Legend Road Widths (ft) AADT (AADT) Page Total Mileage: 5.097 mi							Page Total Mileage: 5.097 mi				

For More Information Contact - Vermont Agency of Transportation, Policy, Planning and Intermodal Development Division - Mapping Section, 1 National Life Drive, Montpelier, VT 05633-5001 Telephone: 802-828-2600.