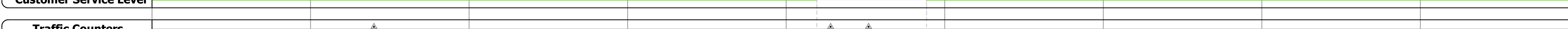






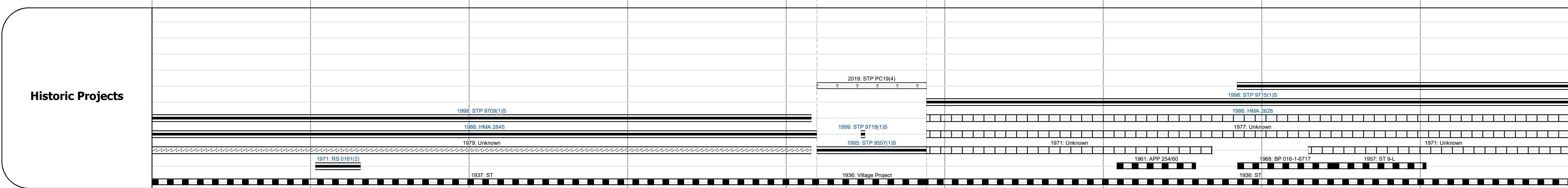
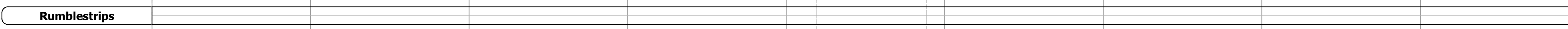

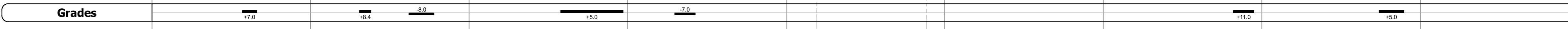
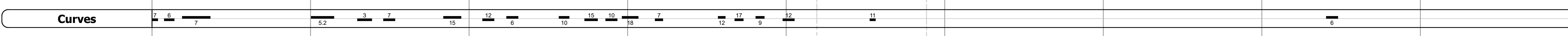
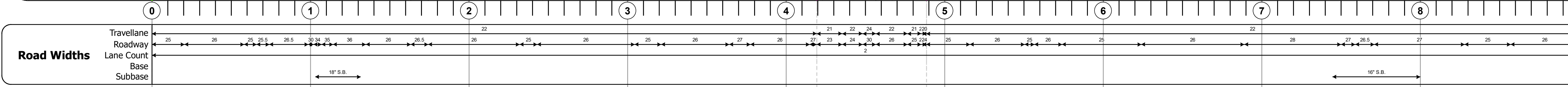
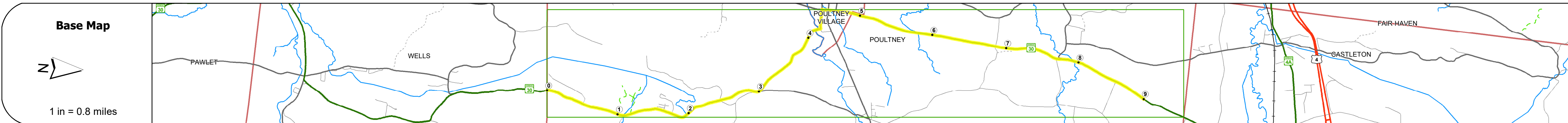
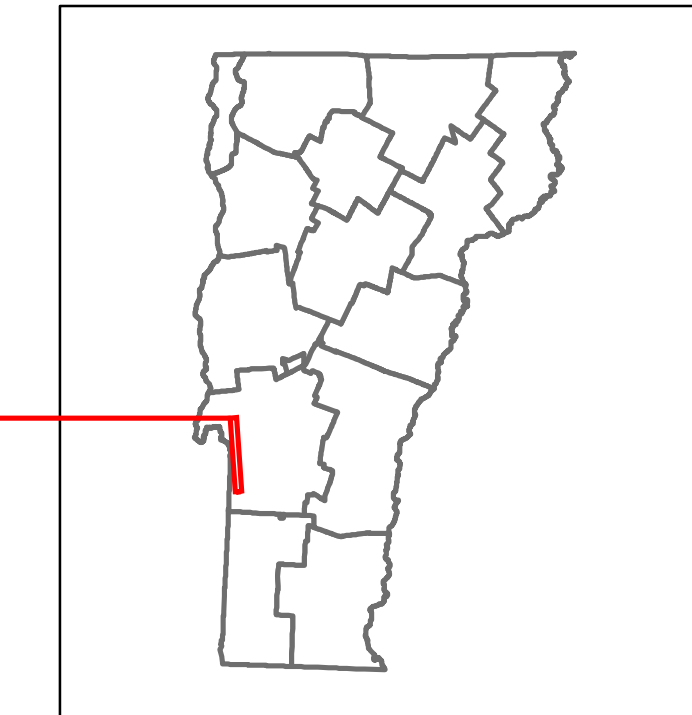



DISTRICT	TOWN	ROUTE
3	POULTNEY	VT-30



Year	Section 1	Section 2	Section 3	Section 4	Section 5	Section 6	Section 7	Section 8
2020		1370		1696	2648		2656	
2019		1617		2002	3126		3136	
2018		1600		2400	2000	3100/3600	3300	3100
2017		1600		2300	2000	3100/3600	3300	3200
2016		1500		2300	2100	3100/3600	3300	3400



## STRUCTURE DESCRIPTIONS

**Bridge 84:**  
Slab - 1930  
Structure No. 200015008411172  
Length: 28'  
Width: 33.5'  
Facility Carried: VT 30 ML  
Structure Type: CONCRETE SLAB  
Features Intersected: ENDLESS BROOK  
Surface: Bituminous  
Maintenance/Ownership: State

**Bridge 87:**  
Stringer/multi-beam or girder - 1939  
Structure No. 200015008711172  
Length: 148'  
Width: 25.8'  
Facility Carried: VT 30 ML  
Structure Type: 2 SPAN ROLLED BEAM  
Features Intersected: POULTNEY RIVER  
Surface: Bituminous  
Maintenance/Ownership: State

**Bridge 88:**  
Culvert - 1931  
Structure No. 300015008811171  
Length: 12'  
Width: 33.6'  
Under Clearance: 3.0'  
Facility Carried: VT30  
Structure Type: RC BOX  
Features Intersected: BROOK  
Maintenance: State

**Bridge 90:**  
Culvert - 1957  
Structure No. 300015009011171  
Length: 13'  
Under Clearance: 12.0'  
Facility Carried: VT30  
Structure Type: CONCRETE RIGID FRAME  
Features Intersected: BROOK  
Maintenance: State

<b>Historic Projects</b> <ul style="list-style-type: none"> <li>Unknown</li> <li>Retreatment</li> <li>Resurface</li> <li>Bituminous Mix</li> <li>Skippy Mix</li> <li>Bituminous Seal</li> </ul>	<b>Functional Class</b> <ul style="list-style-type: none"> <li>1 - Interstate System</li> <li>2 - Other Freeways and Expressways</li> <li>3 - Principal Arterial</li> <li>4 - Minor Arterial</li> <li>5 - Major Collector</li> <li>6 - Minor Collector</li> </ul>	<b>Curves</b> <ul style="list-style-type: none"> <li>Left (degrees)</li> <li>Right (degrees)</li> </ul>	<b>Grades</b> <ul style="list-style-type: none"> <li>Up (percent)</li> <li>Down (percent)</li> </ul>	<b>Traffic Counters</b> <ul style="list-style-type: none"> <li>Continuous (CTC)</li> <li>Weight-In-Motion (WIM)</li> <li>Short-Term, Scheduled</li> <li>Short-Term, Unscheduled</li> </ul>	<b>Crash Locations</b> <ul style="list-style-type: none"> <li>High Crash Locations (HCL's)</li> <li>1 - 100 (1 - 10)</li> <li>101 - 200 (11 - 20)</li> <li>201 - 300 (21 - 30)</li> <li>301 - 400 (31 - 40)</li> <li>401 - 800 (41 - 113)</li> </ul>	<b>Mileage by Functional Class By Sheet</b> 015-2 4 - Minor Arterial 9.000	<b>Mileage by Town By Sheet</b> POULTNEY - V030-1117 9.0 of 9.591	<b>DISTRICT</b> 3	<b>TOWN</b> POULTNEY	<b>Date:</b> 11/17/21	<b>ROUTE</b> VT-30 ETE mileage: 64.652 to 73.652
Page Total Mileage: 9.000 mi								Page Total Mileage: 9.0 mi		<b>1 of 2</b> TWN mileage: 0.0 to 9.0	<b>ROUTE</b> VT-30