







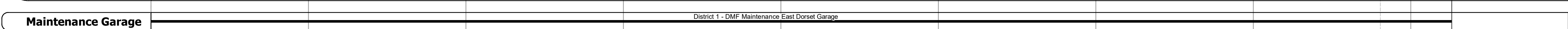
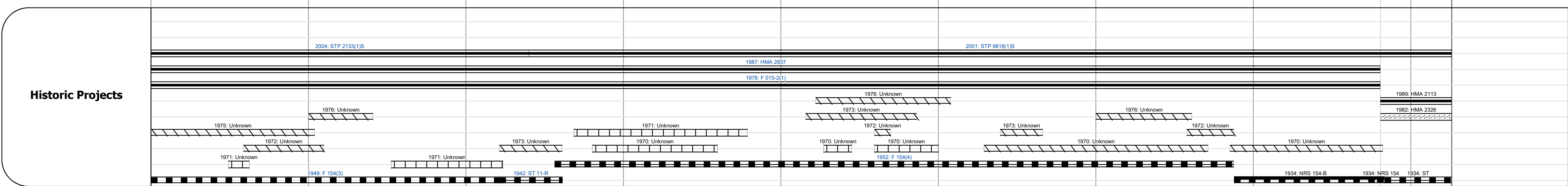
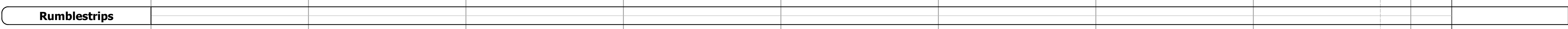


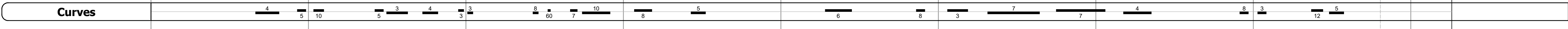
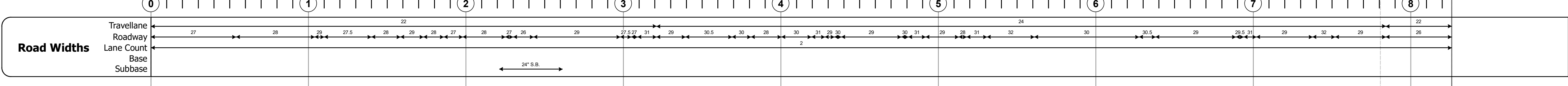
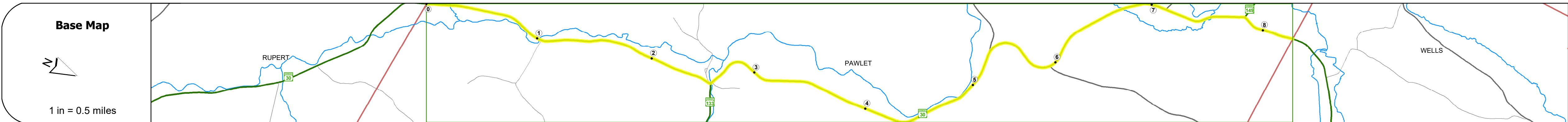
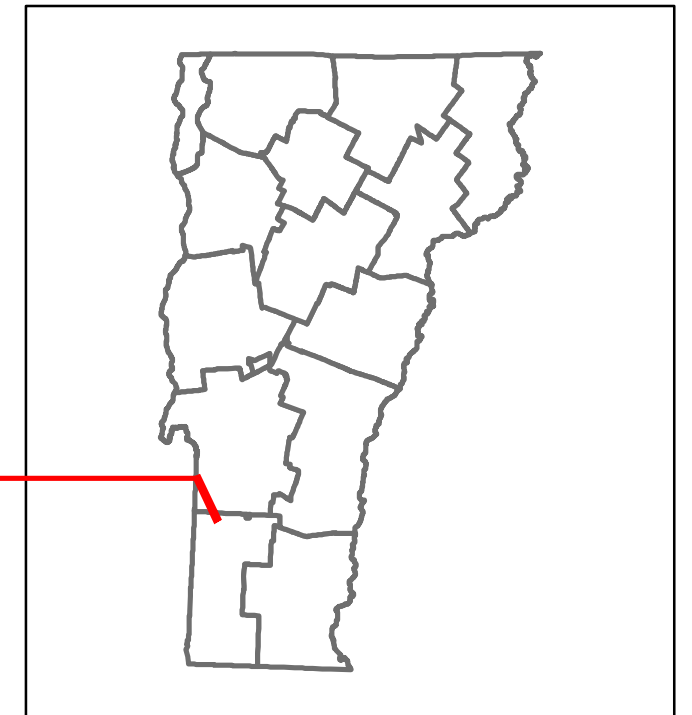


Route Log and Progress Chart

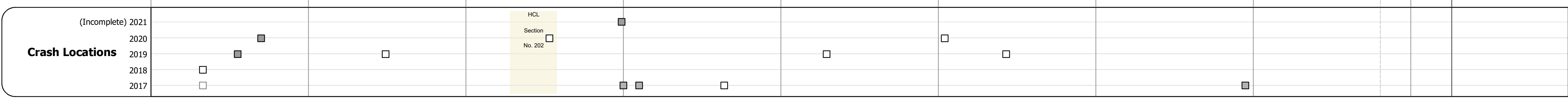
DRAFT

Please Note: Errors and Omissions May Exist.
Contact the VTrans Mapping Section with questions or concerns.

DISTRICT	TOWN	ROUTE
1	PAWLET	VT-30



Year	ADT	ADT	ADT	ADT	ADT	ADT
2020	2264	2264	2027	1359	1122	1199
2019	2873	2873	2393	1604	1325	1415
2018	2400	2400	2700	1600	1300	1400
2017	2500	2500	2700	1600	1400	1500
2016	2500	2500	2600	1600	1400	1500



STRUCTURE DESCRIPTIONS

Bridge 68:
Culvert - 1949
Structure No. 300015006811141
Length: 12'
Under Clearance: 6.0'
Facility Carried: VT30
Structure Type: RC BOX
Features Intersected: BROOK
Maintenance: State

Bridge 69:
Culvert - 1949
Structure No. 300015006911141
Length: 6'
Under Clearance: 4.83'
Facility Carried: VT30
Structure Type: ACCGMPP
Features Intersected: CATTLE PASS
Maintenance: State

Bridge 70:
Stringer/multi-beam or girder - 1934
Structure No. 200015007011142
Length: 74'
Width: 30.4'
Facility Carried: VT 30 ML
Structure Type: ROLLED BEAM
Features Intersected: METTAWEE RIVER
Surface: Bituminous
Maintenance/Ownership: State

Bridge 71:
Culvert - 1949
Structure No. 300015007111141
Length: 7'
Under Clearance: 5.0'
Facility Carried: VT30
Structure Type: RC BOX
Features Intersected: BROOK
Maintenance: State

Bridge 72:
Culvert - 1949
Structure No. 300015007211141
Length: 6'
Under Clearance: 4.58'
Facility Carried: VT30
Structure Type: ACCGMPP CONC INVERT
Features Intersected: CATTLE PASS
Maintenance: State

Bridge 73:
Culvert (Arch) - 1916
Structure No. 200015007311142
Length: 48'
Width: 50.2'
Facility Carried: VT 30 ML
Structure Type: MASONRY /CONC ARCH
Features Intersected: FLOWER BROOK
Surface: Bituminous
Maintenance/Ownership: State

Bridge 74:
Culvert - 1952
Structure No. 300015007411141
Length: 6'
Under Clearance: 5.42'
Facility Carried: VT30
Structure Type: SEGMENTAL RC PIPE
Features Intersected: CATTLE PASS
Maintenance: State

Bridge 77:
Culvert - 1952
Structure No. 300015007711141
Length: 12'
Under Clearance: 5.0'
Facility Carried: VT30
Structure Type: RC BOX
Features Intersected: BROOK
Maintenance: State

Bridge 78:
Culvert - 1952
Structure No. 300015007811141
Length: 11'
Under Clearance: 8.0'
Facility Carried: VT30
Structure Type: RC BOX
Features Intersected: BROOK
Maintenance: State

Bridge 79:
Culvert - 1952
Structure No. 300015007911141
Length: 6'
Under Clearance: 6.0'
Facility Carried: VT30
Structure Type: SEGMENTAL RC PIPE
Features Intersected: CATTLE PASS
Maintenance: State

Historic Projects <ul style="list-style-type: none"> Unknown Retreatment Resurface Bituminous Mix Skinny Mix Bituminous Seal 	Functional Class <ul style="list-style-type: none"> 1 - Interstate System 2 - Other Freeways and Expressways 3 - Principal Arterial 4 - Minor Arterial 5 - Major Collector 6 - Minor Collector 	Curves <ul style="list-style-type: none"> Left Right 	Grades <ul style="list-style-type: none"> Special grade up Special grade down 	Traffic Counters <ul style="list-style-type: none"> Continuous (CTC) Weight-In-Motion (WIM) Short-Term, Scheduled Short-Term, Unscheduled 	Crash Locations <ul style="list-style-type: none"> High Crash Locations (HCL's) Sections (& Intersections) 1 - 100 (1 - 10) 101 - 200 (11 - 20) 201 - 300 (21 - 30) 301 - 400 (31 - 40) 401 - 800 (41 - 113) 	Mileage by Functional Class By Sheet 015-2 4 - Minor Arterial 8.260	Mileage by Town By Sheet PAWLET - V030-1114 8.26 of 8.26	DISTRICT 1	TOWN PAWLET	Date: 11/17/21	ROUTE VT-30 ETE mileage: 51.299 to 59.559
--	--	--	---	---	--	---	--	----------------------	-----------------------	-----------------------	--