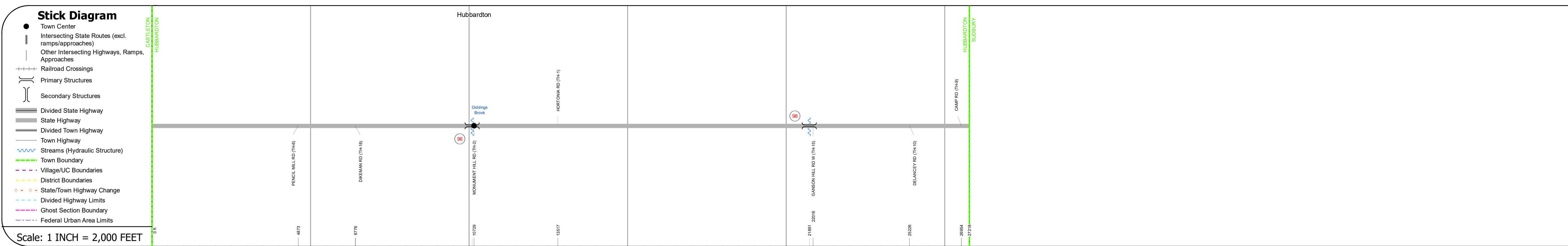
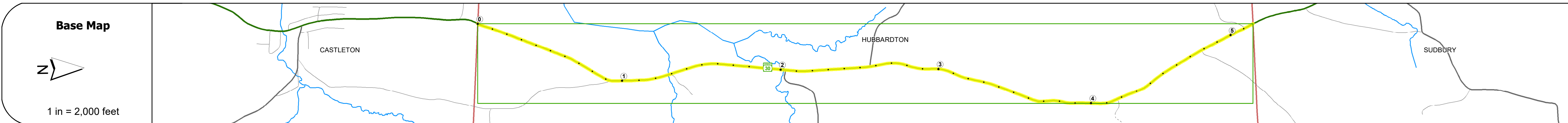
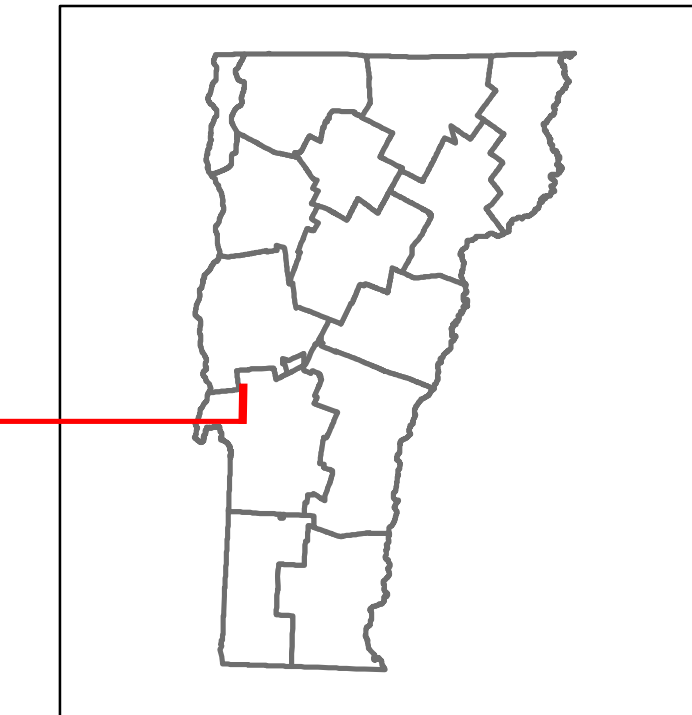


DISTRICT	TOWN	ROUTE
3	HUBBARDTON	VT-30



STRUCTURE DESCRIPTIONS

Bridge 96:
Culvert - 2012
Structure No: 200161009611082
Length: 32'
Width: 35.0'
Facility Carried: VT 30 ML
Structure Type: PC SEG RIGID FRAME
Features Intersected: GIDDINGS BROOK
Maintenance/Ownership: State

Bridge 98:
Culvert - 2012
Structure No: 300161009811081
Length: 10'
Facility Carried: VT30
Structure Type: SEGMENTAL RC BOX
Features Intersected: BROOK
Maintenance: State

Road Widths	Travellane Roadway Lane Count Base Subbase	28 12" S.B.	27 27.5 27	26 27 26	27 31 26	26.5 12" - 18" S.B.					
Curves		3	5	13	5	8	8	5	6	7	7
Grades				+5.0	+10.0					+6.0	+5.0
Guardrails											
Rumblestrips											
Historic Projects		2006 STP 2402(1)S	2013 ER STP 016(12)S	2006 STP 2402(1)S	2013 ER STP 016(12)S	2006 STP 2402(1)S	1989 HMA 2014	1981 HMA 2213	1941 ST 68-B	1942 ST 68-C	1936 WPSS 192A
Maintenance Garage		District 3 - DMF Maintenance Castleton Garage									
Speed Zone											
Functional Class		5									
National Highway System											
Limited Access Highway											
Customer Service Level		Local Connector									
Traffic Counters			R122			R121					
AADT	2020		1859			1437					
	2019		2195			1697					
	2018		2200		2200	1700					
	2017		2300		2300	1700					
	2016		2300		2500	1700					
Crash Locations	(Incomplete) 2021										
	2020										
	2019										
	2018										
	2017										

<p>Historic Projects</p> <ul style="list-style-type: none"> Unknown Retreatment Resurface Bituminous Mix Skinny Mix Bituminous Seal <p>Indicated plans available - http://vtransmap01.ad.state.vt.us/tpdpr/Divestore/</p>	<p>Functional Class</p> <ul style="list-style-type: none"> 1 - Interstate System 2 - Other Freeways and Expressways 3 - Principal Arterial 4 - Minor Arterial 5 - Major Collector 6 - Minor Collector <p>Speed Zones</p> <p>125 30 35 40 45 50 55 60 65</p>	<p>Curves</p> <ul style="list-style-type: none"> Left Right <p>Grades</p> <ul style="list-style-type: none"> grade up grade down <p>Road Widths</p> <p>(ft)</p>	<p>Traffic Counters</p> <ul style="list-style-type: none"> Continuous (CTC) Weigh-In-Motion (WIM) Short-Term, Scheduled Short-Term, Unscheduled <p>Crash Locations</p> <p>High Crash Locations (HCL's) Sections (& Intersections)</p> <p>1 - 100 (1 - 10)</p> <p>101 - 200 (11 - 20)</p> <p>201 - 300 (21 - 30)</p> <p>301 - 400 (31 - 40)</p> <p>401 - 800 (41 - 113)</p>	<p>Mileage by Functional Class By Sheet</p> <p>0161 5 - Major collector 5.155</p> <p>Mileage by Town By Sheet</p> <p>HUBBARDTON - V030-1108 5.155 of 5.155</p> <p>Page Total Mileage: 5.155 mi</p>	<p>DISTRICT</p> <p>3</p>	<p>TOWN</p> <p>HUBBARDTON</p>	<p>Date: 11/17/21</p> <p>1 of 1</p> <p>TWN mileage: 0.0 to 5.155</p>	<p>ROUTE</p> <p>VT-30</p> <p>ETE mileage: 80.809 to 85.964</p>
---	---	--	--	--	---------------------------------	--------------------------------------	--	---