

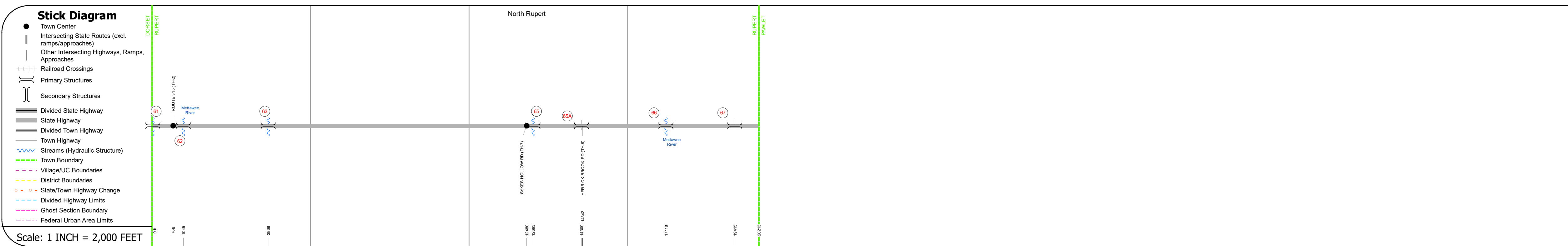

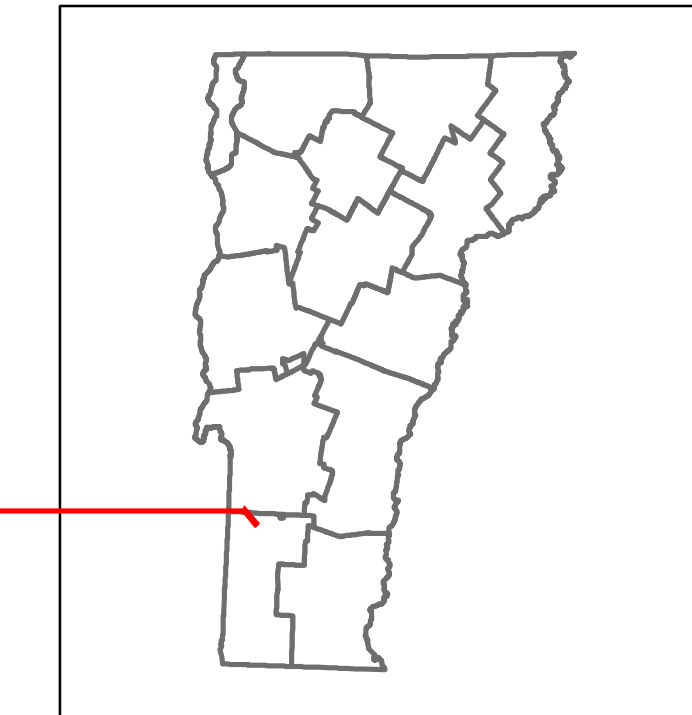


Route Log and Progress Chart

DRAFT

Please Note: Errors and Omissions May Exist.
Contact the VTrans Mapping Section with questions or concerns.

DISTRICT	TOWN	ROUTE
1	RUPERT	VT-30




Road Widths	Travellane	Roadway	Lane Count	Base	Subbase
	26.5	20	2		
				12' - 18'	

Curves	9	4	7	5	7	5	9
--------	---	---	---	---	---	---	---

Grades							
--------	--	--	--	--	--	--	--

Guardrails							
------------	--	--	--	--	--	--	--

Rumblestrips							
--------------	--	--	--	--	--	--	--



Maintenance Garage	District 1 - DMF Maintenance East Dorset Garage
--------------------	---

Speed Zone	40
------------	----

Functional Class	4
------------------	---

National Highway System	
-------------------------	--

Limited Access Highway	
------------------------	--

Customer Service Level	Regional Corridor
------------------------	-------------------

Traffic Counters	
------------------	--

AADT	2020: 3169	2264
2019: 3741	2873	
2018: 3300	2700	
2017: 3300	2700	
2016: 3200	2600	

Crash Locations	(Incomplete) 2021	
2020		
2019		
2018		
2017		

STRUCTURE DESCRIPTIONS

- Bridge 61:**
Culvert - 1949
Structure No. 300015006102101
Length: 6'
Under Clearance: 6.0'
Facility Carried: VT30
Structure Type: ACCGMPP
Features Intersected: BROOK
Maintenance: State
- Bridge 62:**
Tee Beam - 1929
Structure No. 200015006202102
Length: 33'
Width: 30.6'
Facility Carried: VT 30 ML
Structure Type: CONCRETE T-BEAM
Features Intersected: METTAWEE RIVER
Surface: Bituminous
Maintenance/Ownership: State
- Bridge 63:**
Culvert - 1948
Structure No. 300015006302101
Length: 13'
Under Clearance: 6.0'
Facility Carried: VT30
Structure Type: RC BOX
Features Intersected: HAGAR BROOK
Maintenance: State
- Bridge 65:**
Slab - 1949
Structure No. 300015006502101
Length: 17'
Width: 32.3'
Under Clearance: 9.0'
Facility Carried: VT30
Structure Type: CONCRETE SLAB
Features Intersected: BROOK
Surface: Bituminous
Maintenance: State
- Bridge 65A:**
Culvert - 1949
Structure No. 300015065A02101
Length: 6'
Under Clearance: 6.0'
Facility Carried: VT30
Structure Type: ACCGMPP
Features Intersected: CATTLE PASS
Maintenance: State
- Bridge 66:**
Tee Beam - 1939
Structure No. 200015006602102
Length: 43'
Width: 30.4'
Facility Carried: VT 30 ML
Structure Type: CONCRETE T-BEAM
Features Intersected: METTAWEE RIVER
Surface: Bituminous
Maintenance/Ownership: State
- Bridge 67:**
Culvert - 1949
Structure No. 300015006702101
Length: 9'
Under Clearance: 6.0'
Facility Carried: VT30
Structure Type: TWIN RC BOX
Features Intersected: CATTLE PASS
Maintenance: State

Historic Projects <ul style="list-style-type: none"> Unknown Bituminous Concrete Retreatment Resurface Bituminous Mix Skippy Mix Bituminous Seal 	Functional Class <ul style="list-style-type: none"> 1 - Interstate System 2 - Other Freeways and Expressways 3 - Principal Arterial 4 - Minor Arterial 5 - Major Collector 6 - Minor Collector 	Curves <ul style="list-style-type: none"> Left Right 	Grades <ul style="list-style-type: none"> grade up grade down 	Traffic Counters <ul style="list-style-type: none"> Continuous (CTC) Weigh-In-Motion (WIM) Short-Term, Scheduled Short-Term, Unscheduled 	Crash Locations <ul style="list-style-type: none"> High Crash Locations (HCL's) 1 - 100 (1 - 10) 101 - 200 (11 - 20) 201 - 300 (21 - 30) 301 - 400 (31 - 40) 401 - 800 (41 - 113) 	Mileage by Functional Class By Sheet 015-2 4 - Minor Arterial 3.828	Mileage by Town By Sheet RUPERT - V030-0210 3.828 of 3.828	DISTRICT 1	TOWN RUPERT	Date: 11/17/21	ROUTE VT-30 ETE mileage: 47.471 to 51.299
Legend Speed Zones 25 30 35 40 45 50 55 60 65						Page Total Mileage: 3.828 mi	Page Total Mileage: 3.828 mi	1 of 1 TWN mileage: 0.0 to 3.828			

For More Information Contact - Vermont Agency of Transportation, Policy, Planning and Intermodal Development Division - Mapping Section, 1 National Life Drive, Montpelier, VT 05633-5001 Telephone: 802-828-2600.