

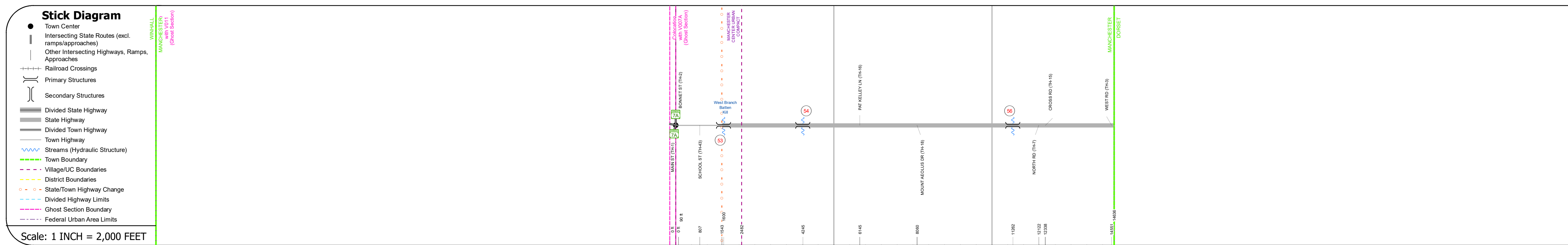
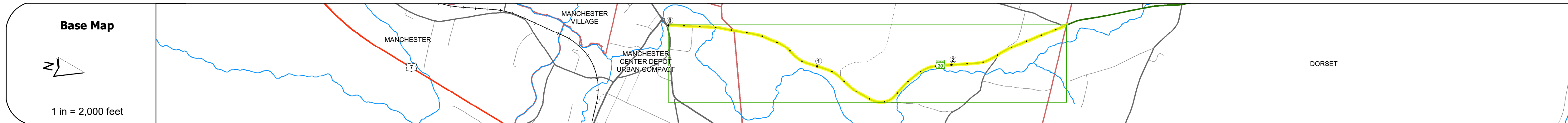
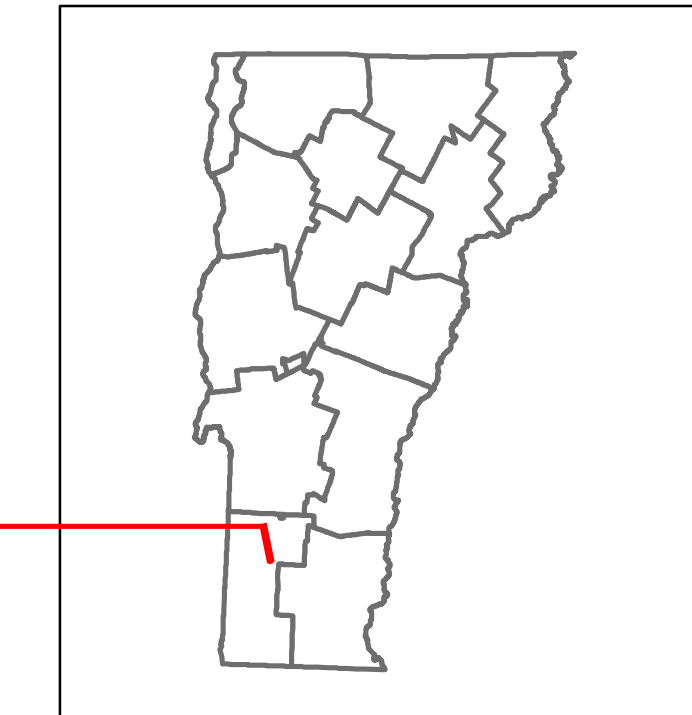


# Route Log and Progress Chart

**DRAFT**

Please Note: Errors and Omissions May Exist.  
Contact the VTrans Mapping Section with questions or concerns.

DISTRICT	TOWN	ROUTE
1	MANCHESTER	VT-30



<b>Road Widths</b>	Travellane Roadway Lane Count Base Subbase	
--------------------	--	--

<b>Curves</b>	
---------------	--

<b>Grades</b>	
---------------	--

<b>Guardrails</b>	
-------------------	--

<b>Rumblestrips</b>	
---------------------	--

<b>Historic Projects</b>	
--------------------------	--

<b>Maintenance Garage</b>	District 1 - DMF Maintenance East Dorset Garage
---------------------------	---

<b>Speed Zone</b>	
-------------------	--

<b>Functional Class</b>	4
-------------------------	---

<b>National Highway System</b>	
--------------------------------	--

<b>Limited Access Highway</b>	
-------------------------------	--

<b>Customer Service Level</b>	Class 1 Town Highway, Regional Corridor
-------------------------------	---

<b>Traffic Counters</b>	
-------------------------	--

<b>AADT</b>	<table border="1"> <tr> <td>2020</td> <td>4913</td> <td>4797</td> <td>3893</td> <td></td> </tr> <tr> <td>2019</td> <td>5800</td> <td>5664</td> <td>4596</td> <td></td> </tr> <tr> <td>2018</td> <td>9500</td> <td>5700</td> <td>5700</td> <td>8800</td> </tr> <tr> <td>2017</td> <td>9000</td> <td>5400</td> <td>5700</td> <td>6300</td> </tr> <tr> <td>2016</td> <td>8400</td> <td>5000</td> <td>5600</td> <td>5900</td> </tr> </table>	2020	4913	4797	3893		2019	5800	5664	4596		2018	9500	5700	5700	8800	2017	9000	5400	5700	6300	2016	8400	5000	5600	5900
2020	4913	4797	3893																							
2019	5800	5664	4596																							
2018	9500	5700	5700	8800																						
2017	9000	5400	5700	6300																						
2016	8400	5000	5600	5900																						

<b>Crash Locations</b>	
------------------------	--

## STRUCTURE DESCRIPTIONS

**Bridge 53:**  
Tee Beam - 1932  
Structure No. 200015005302062  
Length: 35'  
Width: 26.2'  
Facility Carried: VT 30 ML  
Structure Type: CONCRETE T-BEAM  
Features Intersected: W. BR. BATTEN KILL R.  
Surface: Bituminous  
Maintenance/Ownership: Town

**Bridge 54:**  
Culvert - 1940  
Structure No. 300015005402061  
Length: 12'  
Under Clearance: 5.0'  
Facility Carried: VT30  
Structure Type: RC BOX  
Features Intersected: BROOK  
Maintenance: State

**Bridge 56:**  
Culvert - 1940  
Structure No. 300015005602061  
Length: 8'  
Under Clearance: 5.0'  
Facility Carried: VT30  
Structure Type: RC BOX  
Features Intersected: BROOK  
Maintenance: State

<b>Historic Projects</b> <ul style="list-style-type: none"> <li>Unknown</li> <li>Bituminous Concrete</li> <li>Retreatment</li> <li>Resurface</li> <li>Bituminous Mix</li> <li>Skinny Mix</li> <li>Bituminous Seal</li> </ul>	<b>Functional Class</b> <ul style="list-style-type: none"> <li>1 - Interstate System</li> <li>2 - Other Freeways and Expressways</li> <li>3 - Principal Arterial</li> <li>4 - Minor Arterial</li> <li>5 - Major Collector</li> <li>6 - Minor Collector</li> </ul>	<b>Curves</b> <ul style="list-style-type: none"> <li>Left (degrees)</li> <li>Right (degrees)</li> </ul>	<b>Grades</b> <ul style="list-style-type: none"> <li>Left (percent)</li> <li>Right (percent)</li> </ul>	<b>Traffic Counters</b> <ul style="list-style-type: none"> <li>Continuous (CTC)</li> <li>Weigh-In-Motion (WIM)</li> <li>Short-Term, Scheduled</li> <li>Short-Term, Unscheduled</li> </ul>	<b>Crash Locations</b> <ul style="list-style-type: none"> <li>High Crash Locations (HCL's)</li> <li>Sections (&amp; Intersections)</li> </ul>	<b>Mileage by Functional Class By Sheet</b> 015-2 4 - Minor Arterial 2.772	<b>Mileage by Town By Sheet</b> MANCHESTER - V030-0206 Ghost Section - (VT-11, MM 3.250 to 0.000) 2.772 of 2.772	<b>DISTRICT</b> 1	<b>TOWN</b> MANCHESTER	<b>Date:</b> 11/17/21	<b>ROUTE</b> VT-30 ETE mileage: 39.474 to 42.246
<b>Legend</b> <b>Speed Zones</b> 						<b>Page Total Mileage: 2.772 mi</b>		<b>Page Total Mileage: 2.772 mi</b>		<b>1 of 1</b> TWN mileage: 0.0 to 2.772	