Route Log and Progress Chart

DRAFT

Please Note: Errors and Omissions May Exist.
Contact the VTrans Mapping Section with questions or concerns.

DISTRICT	TOWN	ROUTE
5	MIDDLEBURY	VT-30

VERMONT 30

Base Map

1 in = 500 feet

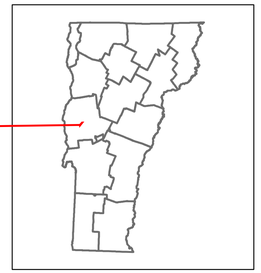

Stick Diagram



Road Widths

Curves

Grades

Guardrails

Rumblestrips

Historic Projects



Maintenance Garage

(Not State Maintained)

Speed Zone

Functional Class

4

National Highway System

Limited Access Highway

Customer Service Level

Local Connector — Class 1 Town Highway

Traffic Counters

AADT



Crash Locations

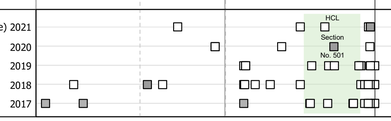

STRUCTURE DESCRIPTIONS

Bridge 101:
Culvert (Arch) - 1893
Structure No. 205900010101112
Length: 142'
Width: 36.9'
Facility Carried: VT 30 ML
Structure Type: MASONRY ARCH
Features Intersected: OTTER CREEK
3
Maintenance/Ownership: Town

Bridge 102:
Stringer/multi-beam or girder - 1920
Structure No. 205900010201112
Length: 30'
Width: 76.0'
Under Clearance: 17.67'
Facility Carried: VT 30 ML
Structure Type: CONC ENCASED STL BM
Features Intersected: VT 30 OVER VT RR
Surface: Bituminous
Maintenance/Ownership: State

Historic Projects: Unknown; Retreatment; Resurface; Bituminous Mix; Skinny Mix; Bituminous Seal; Bituminous Concrete; Bituminous Macadam; Cold Plane and Bituminous Concrete; Concrete; Gravel; Surface Treated Gravel; Plant Mix; Reclaimed Base and Bituminous Concrete

Indicated plans available - http://vtransmap01.aot.state.vt.us/rp/dpr/DIwebstore/

Functional Class: 1 - Interstate System; 2 - Other Freeways and Expressways; 3 - Principal Arterial; 4 - Minor Arterial; 5 - Major Collector; 6 - Minor Collector

Speed Zones: 25, 30, 35, 40, 45, 50, 55, 60, 65

Curves: (degrees) Left, Right

Grades: (percent) grade up, grade down

Road Widths (ft)

Traffic Counters: Continuous (CTC); Weigh-In-Motion (WIM); Short-Term, Scheduled; Short-Term, Unscheduled (counter ID)

AADT (AADT)

Crash Locations

Legend

High Crash Locations (HCL's)
Sections (& Intersections)
HCL No.
1 - 100 (1 - 10); 101 - 200 (11 - 20); 201 - 300 (21 - 30); 301 - 400 (31 - 40); 401 - 800 (41 - 113)

Mileage by Functional Class By Sheet

S900	4 - Minor Arterial	1.794

Page Total Mileage: 1.794 mi

Mileage by Town By Sheet

MIDDLEBURY - V030-0111	1.794 of 1.794

Page Total Mileage: 1.794 mi

DISTRICT	TOWN	Date: 11/17/21	ROUTE
5	MIDDLEBURY	1 of 1 TWN mileage: 0.0 to 1.794	VT-30 ETE mileage: 103.66 to 105.454