

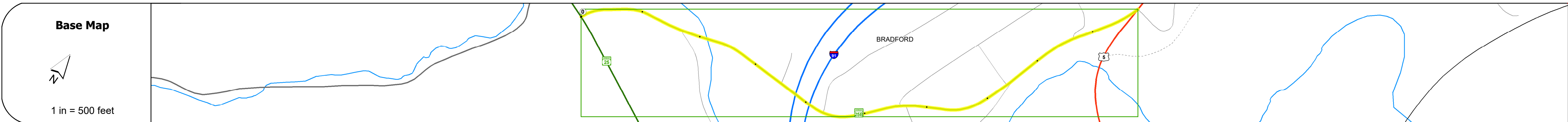



# Route Log and Progress Chart

**DRAFT**

Please Note: Errors and Omissions May Exist.  
Contact the VTrans Mapping Section with questions or concerns.

DISTRICT	TOWN	ROUTE
7	BRADFORD	VT-25B



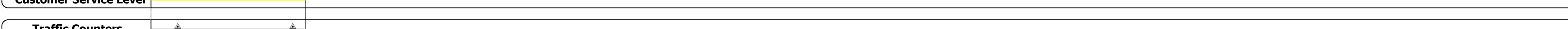
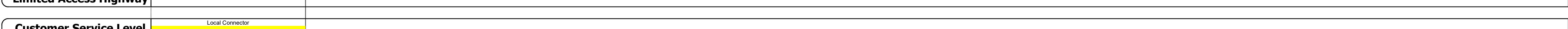





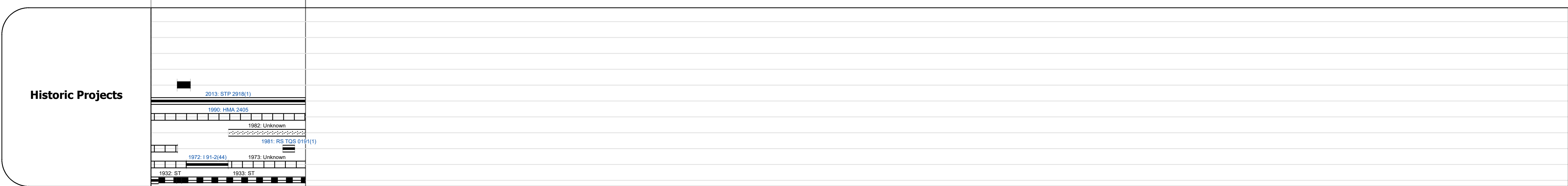
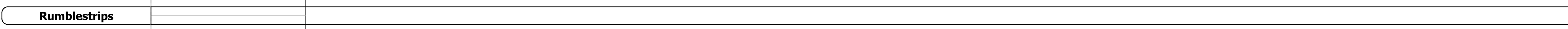






## STRUCTURE DESCRIPTIONS

**Bridge 1:**  
Stringer/multi-beam or girder - 2017  
Structure No. 200191000109012  
Length: 143'  
Width: 28.0'  
Facility Carried: VT 0025B ALT  
Structure Type: CURVED WELDED GIRDER  
Features Intersected: WAITS RIVER  
Maintenance/Ownership: State

**Bridge 2:**  
Stringer/multi-beam or girder - 1973  
Structure No. 20009106009012  
Length: 136'  
Facility Carried: 191 ML  
Structure Type: WELDED PLATE GIRDER  
Features Intersected: 191 OVER VT 25B

**Bridge 2A:**  
Stringer/multi-beam or girder - 1973  
Structure No. 20009106009012  
Length: 136'  
Facility Carried: 191 ML  
Structure Type: WELDED PLATE GIRDER  
Features Intersected: 191 OVER VT 25B



<b>Historic Projects</b> <ul style="list-style-type: none"> <li>Unknown</li> <li>Retreatment</li> <li>Resurface</li> <li>Bituminous Mix</li> <li>Skinny Mix</li> <li>Bituminous Seal</li> </ul>	<b>Functional Class</b> <ul style="list-style-type: none"> <li>1 - Interstate System</li> <li>2 - Other Freeways and Expressways</li> <li>3 - Principal Arterial</li> <li>4 - Minor Arterial</li> <li>5 - Major Collector</li> <li>6 - Minor Collector</li> </ul>	<b>Curves</b> <ul style="list-style-type: none"> <li>Left (degrees)</li> <li>Right</li> </ul>	<b>Grades</b> <ul style="list-style-type: none"> <li>Left (percent)</li> <li>Right (percent)</li> </ul>	<b>Traffic Counters</b> <ul style="list-style-type: none"> <li>Continuous (CTC)</li> <li>Weigh-In-Motion (WIM)</li> <li>Short-Term, Scheduled</li> <li>Short-Term, Unscheduled</li> </ul>	<b>Crash Locations</b> <ul style="list-style-type: none"> <li>High Crash Locations (HCL's)</li> <li>Sections (&amp; Intersections)</li> </ul>	<b>Mileage by Functional Class By Sheet</b> 0191 5 - Major collector 0.981	<b>Mileage by Town By Sheet</b> BRADFORD - V025B0901 0.981 of 0.981	<b>DISTRICT</b> 7	<b>TOWN</b> BRADFORD	<b>Date:</b> 11/17/21	<b>ROUTE</b> VT-25B ETE mileage: 0.0 to 0.981
<b>Legend</b> <b>Speed Zones</b> 25 30 35 40 45 50 55 60 65						<b>Page Total Mileage: 0.981 mi</b>		<b>Page Total Mileage: 0.981 mi</b>		<b>1 of 1</b> <b>TWN mileage: 0.0 to 0.981</b>	

For More Information Contact - Vermont Agency of Transportation, Policy, Planning and Intermodal Development Division - Mapping Section, 1 National Life Drive, Montpelier, VT 05633-5001 Telephone: 802-828-2600.