

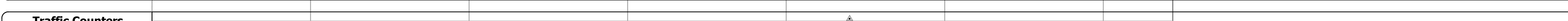







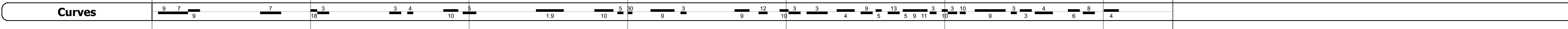
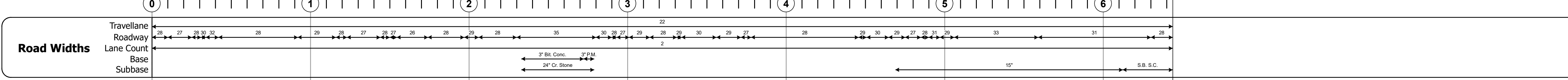
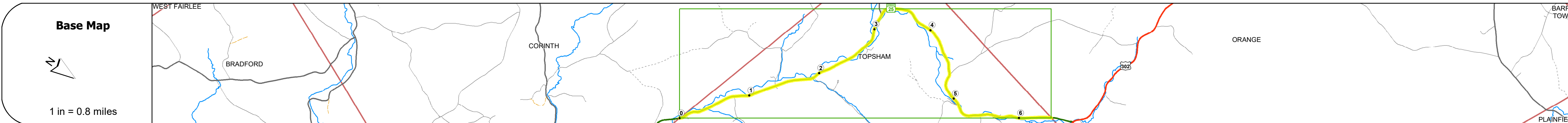
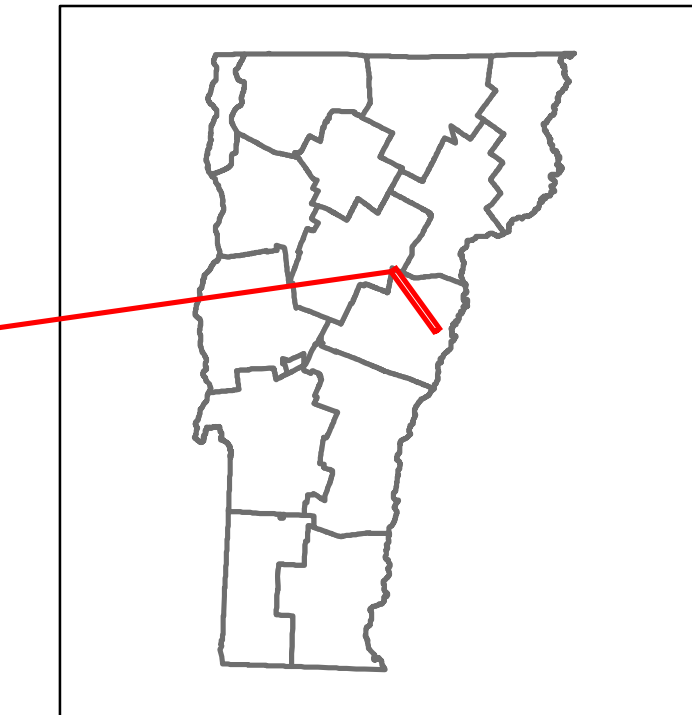


Route Log and Progress Chart


DRAFT

Please Note: Errors and Omissions May Exist.
Contact the VTrans Mapping Section with questions or concerns.

DISTRICT	TOWN	ROUTE
7	TOPSHAM	VT-25



Year	Section 1	Section 2	Section 3	Section 4
2020				1477
2019				1744
2018	2100		1700	1700
2017	2000		1700	1700
2016	2000		1700	1600



STRUCTURE DESCRIPTIONS

Bridge 13:
Culvert - 1979
Structure No. 300031001309121
Length: 15'
Width: 33.4'
Under Clearance: 5.0'
Facility Carried: VT25
Structure Type: RC BOX
Features Intersected: BROOK
Maintenance: State

Bridge 14:
Culvert - 1955
Structure No. 300031001409121
Length: 6'
Under Clearance: 6.0'
Facility Carried: VT25
Structure Type: ACCGMP
Features Intersected: BROOK
Maintenance: State

Bridge 15:
Culvert - 1936
Structure No. 300031001509121
Length: 10'
Width: 26.1'
Under Clearance: 9.0'
Facility Carried: VT25
Structure Type: RC BOX
Features Intersected: BROOK
Maintenance: State

Bridge 16:
Stringer/multi-beam or girder - 1996
Structure No. 200031001609122
Length: 89'
Width: 34.7'
Facility Carried: VT 25 ML
Structure Type: WELDED PLATE GIRDER
Features Intersected: WAITS RIVER
Surface: Bituminous
Maintenance/Ownership: State

Bridge 17:
Slab - 1985
Structure No. 200031001709122
Length: 44'
Width: 34.1'
Facility Carried: VT 25 ML
Structure Type: CONCRETE SLAB
Features Intersected: ORANGE BROOK
Surface: Bituminous
Maintenance/Ownership: State

Bridge 19:
Culvert - 1936
Structure No. 300031001909121
Length: 12'
Under Clearance: 10.0'
Facility Carried: VT25
Structure Type: RC BOX
Features Intersected: BROOK
Maintenance: State

Bridge 20:
Tee Beam - 1928
Structure No. 200031002009122
Length: 33'
Width: 32.0'
Facility Carried: VT 25 ML
Structure Type: CONCRETE T-BEAM
Features Intersected: WAITS RIVER
Surface: Bituminous
Maintenance/Ownership: State

Bridge 21:
Culvert - 1942
Structure No. 300031002109121
Length: 8'
Under Clearance: 4.0'
Facility Carried: VT25
Structure Type: RC BOX
Features Intersected: BROOK
Maintenance: State

Bridge 22:
Culvert - 1942
Structure No. 300031002209121
Length: 8'
Under Clearance: 6.0'
Facility Carried: VT25
Structure Type: RC BOX
Features Intersected: BROOK
Maintenance: State

Bridge 23:
Tee Beam - 1946
Structure No. 200031002309122
Length: 44'
Width: 26.9'
Facility Carried: VT 25 ML
Structure Type: CONCRETE T-BEAM
Features Intersected: WAITS RIVER
Surface: Bituminous
Maintenance/Ownership: State

Historic Projects <ul style="list-style-type: none"> Unknown Retreatment Resurface Bituminous Mix Skinny Mix Bituminous Seal 	Functional Class <ul style="list-style-type: none"> 1 - Interstate System 2 - Other 3 - Principal Arterial 4 - Minor Arterial 5 - Major Collector 6 - Minor Collector 	Curves <ul style="list-style-type: none"> Left Right 	Grades <ul style="list-style-type: none"> Special grade up Special grade down 	Traffic Counters <ul style="list-style-type: none"> Continuous (CTC) Weight-In-Motion (WIM) Short-Term, Scheduled Short-Term, Unscheduled 	Crash Locations <ul style="list-style-type: none"> High Crash Locations (HCL's) Sections (& Intersections) 	Mileage by Functional Class By Sheet 031 4 - Minor Arterial 6.438	Mileage by Town By Sheet TOPSHAM - V025-0912 6.438 of 6.438	DISTRICT 7	TOWN TOPSHAM	Date: 11/17/21	ROUTE VT-25 ETE mileage: 10.995 to 17.433
Legend Speed Zones 15 20 25 30 35 40 45 50 55 60 65						Page Total Mileage: 6.438 mi		Page Total Mileage: 6.438 mi		1 of 1 TWN mileage: 0.0 to 6.438	