Route Log and Progress Chart

DRAFT

Please Note: Errors and Omissions May Exist.
Contact the VTrans Mapping Section with questions or concerns.

DISTRICT	TOWN	ROUTE
3	BENSON	VT-22A

Base Map

1 in = 2,000 feet

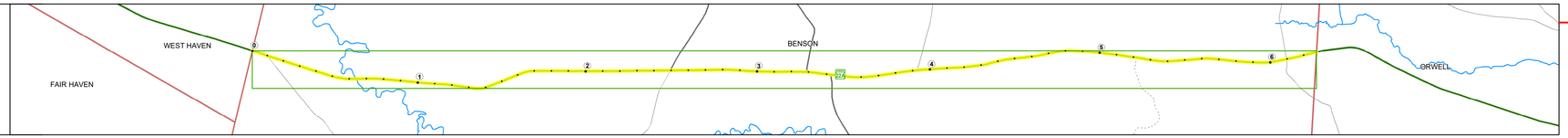

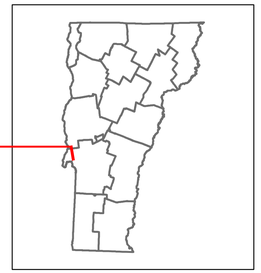

VERMONT 22A

Stick Diagram

- Town Center
- Intersecting State Routes (excl. ramps/approaches)
- Other Intersecting Highways, Ramps, Approaches
- Railroad Crossings
- Primary Structures
- Secondary Structures
- Divided State Highway
- State Highway
- Divided Town Highway
- Town Highway
- Streams (Hydraulic Structure)
- Town Boundary
- Village/UC Boundaries
- District Boundaries
- State/Town Highway Change
- Divided Highway Limits
- Ghost Section Boundary
- Federal Urban Area Limits

Scale: 1 INCH = 2,000 FEET

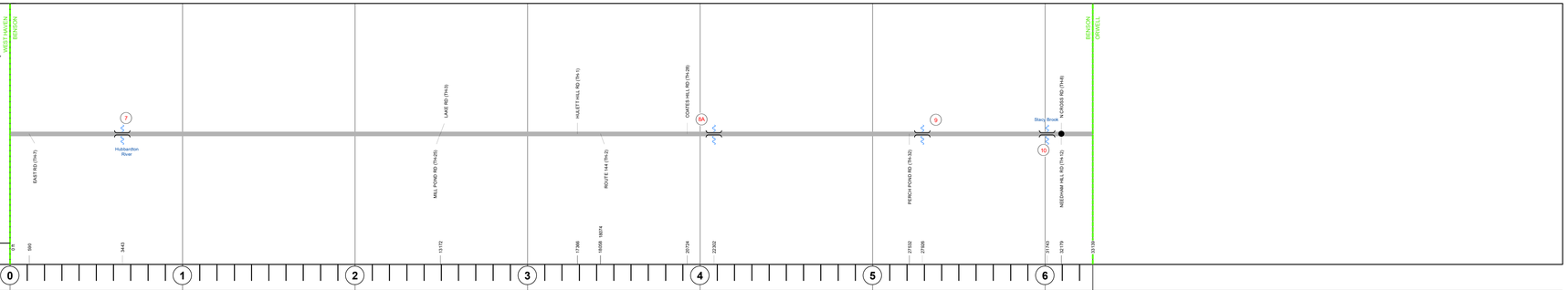

Road Widths



Curves

Grades

Guardrails

Rumblestrips

Historic Projects



Maintenance Garage



Speed Zone

Functional Class

National Highway System

Limited Access Highway

Customer Service Level

Traffic Counters

AADT



Crash Locations

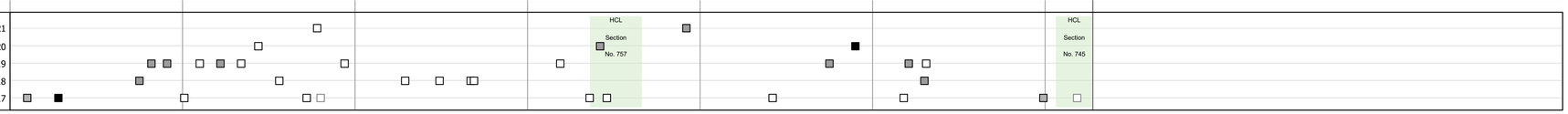

STRUCTURE DESCRIPTIONS

Bridge 7:
Culvert - 1972
Structure No. 200017000711012
Length: 33'
Facility Carried: VT 0022A ALT
Structure Type: DOUBLE CGMPPA
Features Intersected: HUBBARDTON RIVER
Maintenance/Ownership: State

Bridge 8A:
Culvert - 1940
Structure No. 300017008A11011
Length: 8'
Under Clearance: 4.0'
Facility Carried: VT22A
Structure Type: RC BOX
Features Intersected: BROOK
Maintenance: State

Bridge 9:
Culvert - 1940
Structure No. 300017000911011
Length: 10'
Under Clearance: 4.0'
Facility Carried: VT22A
Structure Type: RC BOX
Features Intersected: BROOK
Maintenance: State

Bridge 10:
Culvert - 1940
Structure No. 300017001011011
Length: 10'
Under Clearance: 4.0'
Facility Carried: VT22A
Structure Type: RC BOX
Features Intersected: BROOK
Maintenance: State

Historic Projects

- Unknown
- Retreatment
- Resurface
- Bituminous Mix
- Skinny Mix
- Bituminous Seal
- Bituminous Concrete
- Bituminous Macadam
- Cold Plane and Bituminous Concrete
- Concrete
- Gravel
- Surface Treated
- Gravel
- Plant Mix
- Reclaimed Base and Bituminous Concrete

Indicated plans available - http://vtransmap01.aot.state.vt.us/tp/dpr/Dlwebstore/

Functional Class

- 1 - Interstate System
- 2 - Other Freeways and Expressways
- 3 - Principal Arterial
- 4 - Minor Arterial
- 5 - Major Collector
- 6 - Minor Collector

Speed Zones

SPEED LIMIT 25 | SPEED LIMIT 30 | SPEED LIMIT 35 | SPEED LIMIT 40 | SPEED LIMIT 45 | SPEED LIMIT 50 | SPEED LIMIT 55 | SPEED LIMIT 60 | SPEED LIMIT 65

Curves

(degrees) Left / Right

Grades

(percent) grade up / grade down

Road Widths

(ft)

Traffic Counters

- Continuous (CTC)
- Weigh-In-Motion (WIM)
- Short-Term, Scheduled
- Short-Term, Unscheduled

(counter ID)

AADT
(AADT)

Crash Locations

Legend

High Crash Locations (HCL's)
Sections (& Intersections)

HCL No.	
1 - 100 (1 - 10)	201 - 300 (21 - 30)
101 - 200 (11 - 20)	301 - 400 (31 - 40)
	401 - 800 (41 - 113)

Mileage by Functional Class By Sheet

017-1	4 - Minor Arterial	6.276

Page Total Mileage: 6.276 mi

Mileage by Town By Sheet

BENSON - V022A1101	6.276 of 6.276

Page Total Mileage: 6.276 mi

DISTRICT	TOWN	Date: 11/17/21	ROUTE
3	BENSON	1 of 1 TWN mileage: 0.0 to 6.276	VT-22A ETE mileage: 7.437 to 13.713

For More Information Contact - Vermont Agency of Transportation, Policy, Planning and Intermodal Development Division - Mapping Section, 1 National Life Drive, Montpelier, VT 05633-5001 Telephone: 802-828-2600.