


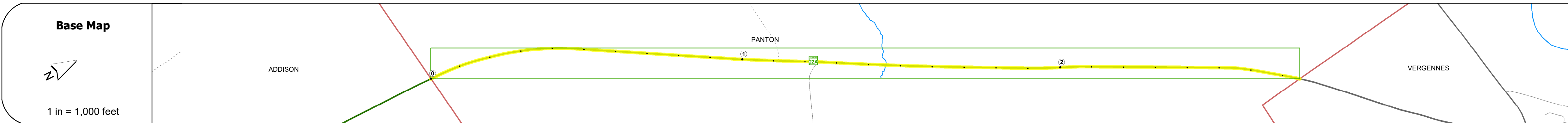
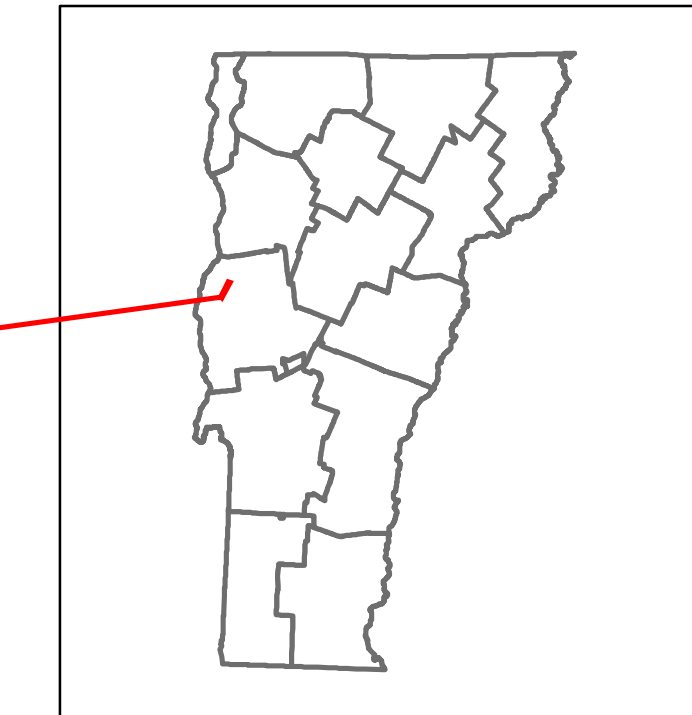


Route Log and Progress Chart

DRAFT

Please Note: Errors and Omissions May Exist.
Contact the VTrans Mapping Section with questions or concerns.

DISTRICT	TOWN	ROUTE
5	PANTON	VT-22A

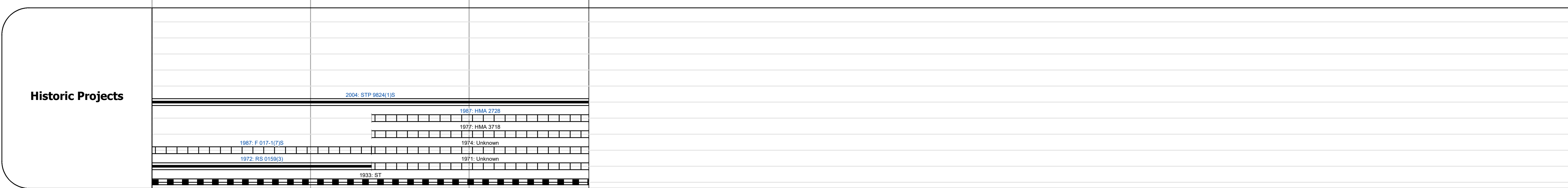


Curves	
---------------	--

Grades	
---------------	--

Guardrails	
-------------------	--

Rumblestrips	
---------------------	--



Maintenance Garage	District 5 - DMF Maintenance New Haven Garage
---------------------------	---

Speed Zone	
-------------------	--

Functional Class	4
-------------------------	---

National Highway System	
--------------------------------	--

Limited Access Highway	
-------------------------------	--

Customer Service Level	Regional Corridor
-------------------------------	-------------------

Traffic Counters	
-------------------------	--

AAADT	2020: 4708	2019: 5558	2018: 5100	2017: 5000	2016: 4900	2015: 5600	2014: 5600	2013: 5500
--------------	------------	------------	------------	------------	------------	------------	------------	------------

Crash Locations	(Incomplete) 2021	2020	2019	2018	2017
------------------------	-------------------	------	------	------	------

STRUCTURE DESCRIPTIONS	

Historic Projects Unknown, Bituminous Concrete, Retreatment, Resurface, Bituminous Mix, Skiny Mix, Bituminous Seal, Surface Treated Gravel, Plant Mix, Reclaimed Base and Bituminous Concrete	Functional Class 1- Interstate System, 2- Other Freeways and Expressways, 3- Principal Arterial, 4- Minor Arterial, 5- Major Collector, 6- Minor Collector	Curves Left, Right, Grades (up/down)	Grades grade up, grade down	Traffic Counters Continuous (CTC), Weigh-In-Motion (WIM), Short-Term, Scheduled, Short-Term, Unscheduled	Crash Locations High Crash Locations (HCL's)	Mileage by Functional Class By Sheet 017-1 4 - Minor Arterial 2.755	Mileage by Town By Sheet PANTON - V022A0115 2.755 of 2.755	DISTRICT 5	TOWN PANTON	Date: 11/17/21	ROUTE VT-22A
						Page Total Mileage: 2.755 mi	Page Total Mileage: 2.755 mi	1 of 1 TWN mileage: 0.0 to 2.755	ETE mileage: 39.142 to 41.897		

For More Information Contact - Vermont Agency of Transportation, Policy, Planning and Intermodal Development Division - Mapping Section, 1 National Life Drive, Montpelier, VT 05633-5001 Telephone: 802-828-2600.