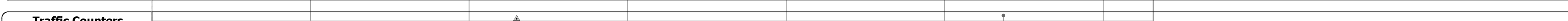


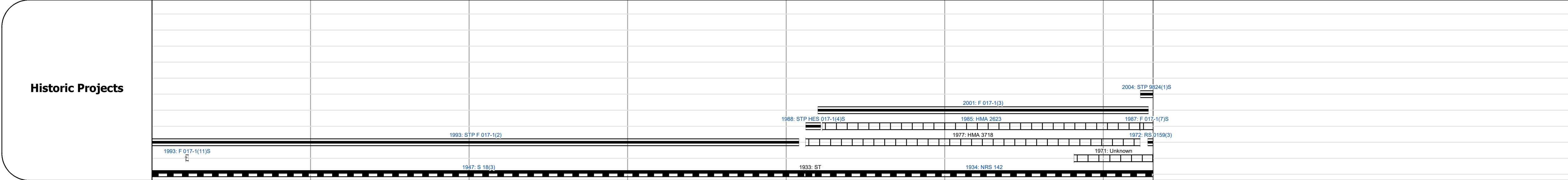

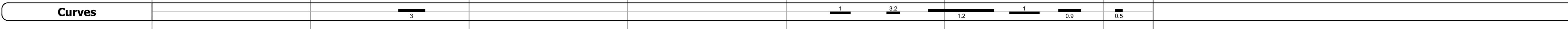
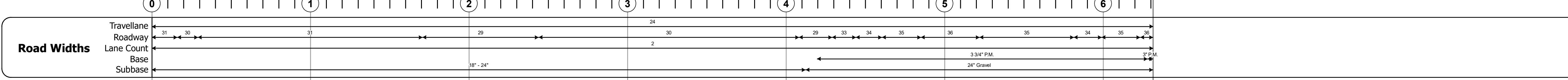
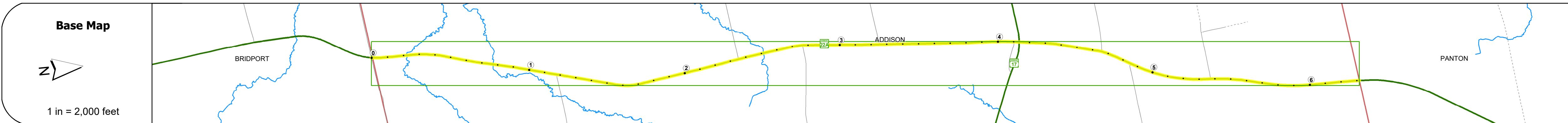
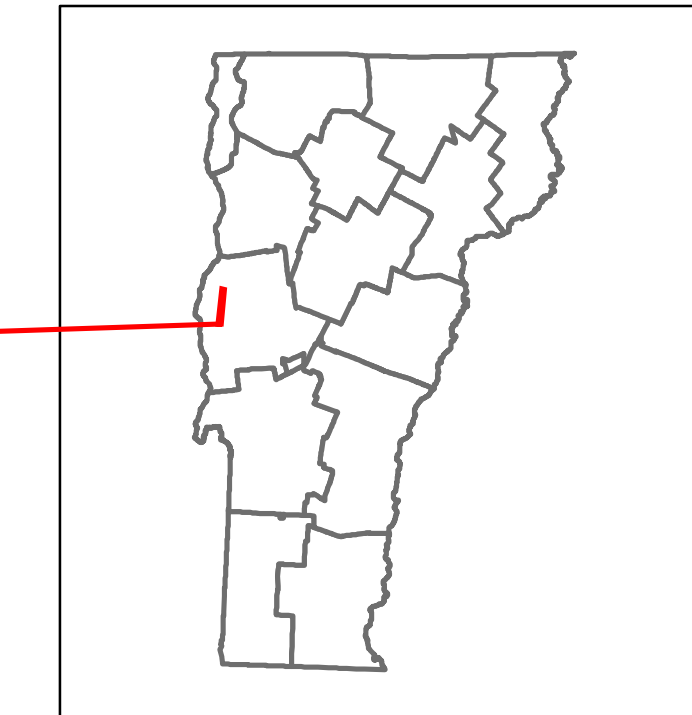
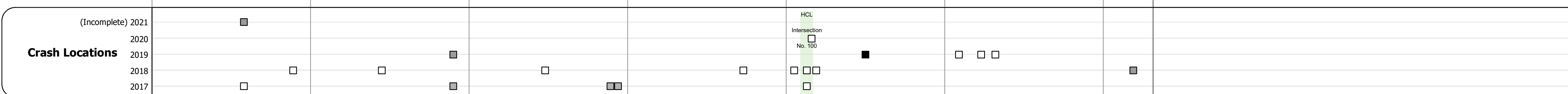


DISTRICT	TOWN	ROUTE
5	ADDISON	VT-22A



Year	Station 0+00	Station 1+00	Station 2+00	Station 3+00	Station 4+00	Station 5+00	Station 6+00
2020			3495				3879
2019			4126				5017
2018			3200				5100
2017			3300				5000
2016			3300				4900



## STRUCTURE DESCRIPTIONS

- Bridge 22:**  
Culvert - 1947  
Structure No. 300017002201011  
Length: 6'  
Under Clearance: 6.0'  
Facility Carried: VT22A  
Structure Type: CGMPP PLASTIC SLEEVE  
Features Intersected: BROOK  
Maintenance: State
- Bridge 23:**  
Culvert - 1947  
Structure No. 300017002301011  
Length: 7'  
Under Clearance: 7.0'  
Facility Carried: VT22A  
Structure Type: CGMPP  
Features Intersected: BROOK  
Maintenance: State
- Bridge 25:**  
Culvert - 1991  
Structure No. 300017002501011  
Length: 7'  
Under Clearance: 6.17  
Facility Carried: VT22A  
Structure Type: CGMPP  
Features Intersected: CATTLE PASS  
Maintenance: State
- Bridge 26A:**  
Culvert - 1991  
Structure No. 300017026A01011  
Length: 7'  
Under Clearance: 6.5'  
Facility Carried: VT22A  
Structure Type: CGMPP  
Features Intersected: CATTLE PASS  
Maintenance: State

<b>Historic Projects</b> <ul style="list-style-type: none"> <li>Unknown</li> <li>Retreatment</li> <li>Resurface</li> <li>Bituminous Mix</li> <li>Skinny Mix</li> <li>Bituminous Seal</li> </ul>	<b>Functional Class</b> <ul style="list-style-type: none"> <li>1 - Interstate System</li> <li>2 - Other Freeways and Expressways</li> <li>3 - Principal Arterial</li> <li>4 - Minor Arterial</li> <li>5 - Major Collector</li> <li>6 - Minor Collector</li> </ul>	<b>Curves</b> <ul style="list-style-type: none"> <li>Left (convex)</li> <li>Right (concave)</li> </ul>	<b>Grades</b> <ul style="list-style-type: none"> <li>grade up</li> <li>grade down</li> </ul>	<b>Traffic Counters</b> <ul style="list-style-type: none"> <li>Continuous (CTC)</li> <li>Weigh-In-Motion (WIM)</li> <li>Short-Term, Scheduled</li> <li>Short-Term, Unscheduled</li> </ul>	<b>Crash Locations</b> <ul style="list-style-type: none"> <li>High Crash Locations (HCL's) Sections (&amp; Intersections)</li> <li>HCL No. 1 - 100 (1 - 10)</li> <li>HCL No. 101 - 200 (11 - 20)</li> <li>HCL No. 201 - 300 (21 - 30)</li> <li>HCL No. 301 - 400 (31 - 40)</li> <li>HCL No. 401 - 800 (41 - 113)</li> </ul>	<b>Mileage by Functional Class By Sheet</b> 017-1 4 - Minor Arterial 6.315	<b>Mileage by Town By Sheet</b> ADDISON - V022A0101 6.315 of 6.315	<b>DISTRICT</b> 5	<b>TOWN</b> ADDISON	<b>Date:</b> 11/17/21	<b>ROUTE</b> VT-22A ETE mileage: 32.827 to 39.142
<b>Legend</b> Road Widths (ft) 12.5 30 35 40 45 50 55 60 65							<b>Page Total Mileage:</b> 6.315 mi	<b>Page Total Mileage:</b> 6.315 mi	<b>1 of 1</b> TWN mileage: 0.0 to 6.315		