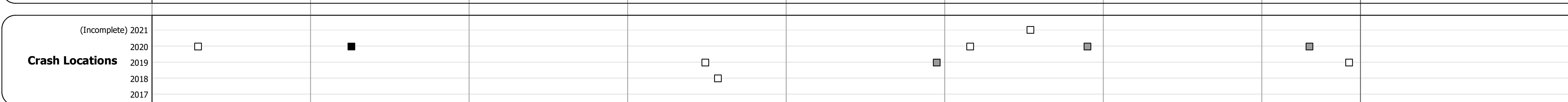
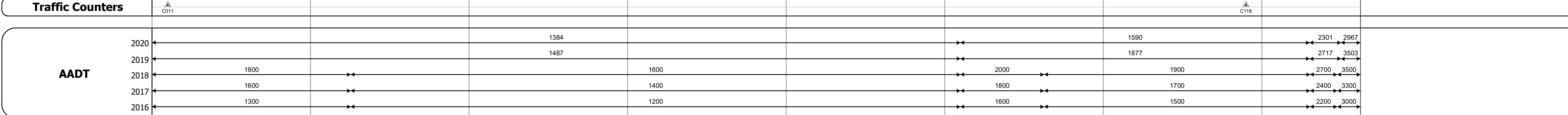





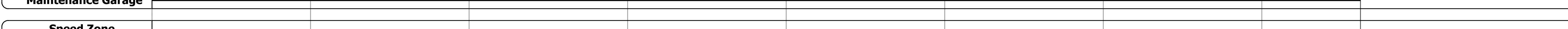
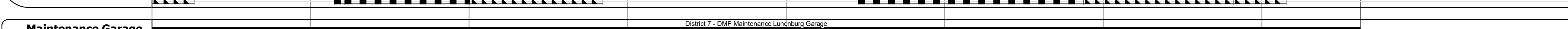


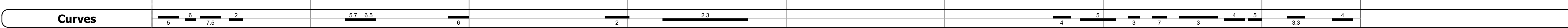
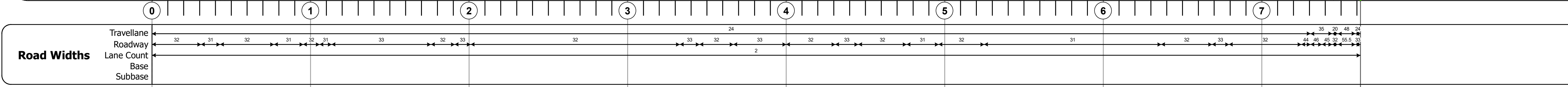
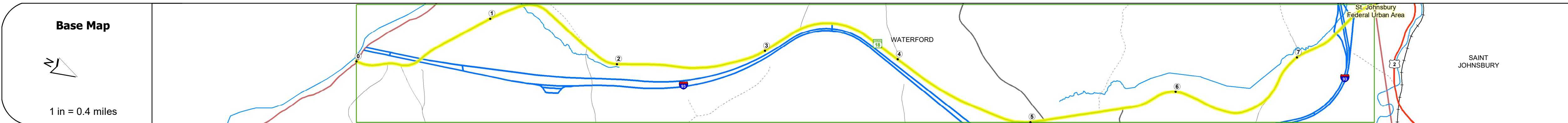
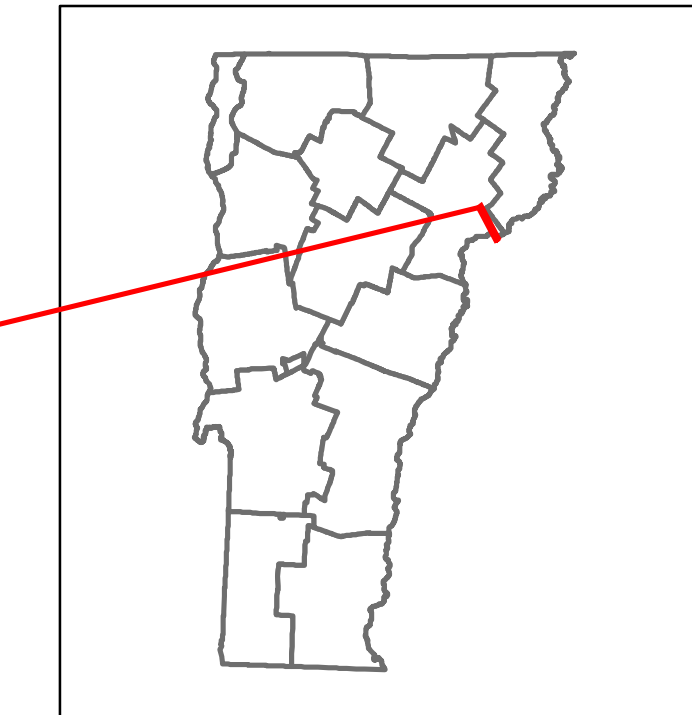


DISTRICT	TOWN	ROUTE
7	WATERFORD	VT-18



STRUCTURE DESCRIPTIONS

Bridge B001:
Girder and floorbeam system - 1934
Structure No: 200225B00103162
Length: 533'
Width: 26.6'
Under Clearance: 12.75'
Facility Carried: NH 18
Structure Type: Unknown
Features Intersected: CONNECTICUT RIVER
3
Surface: Bituminous
Maintenance/Ownership: State

Bridge 2:
Culvert - 2018
Structure No: 300225000203161
Length: 21'
Under Clearance: 5.0'
Facility Carried: VT18
Structure Type: SEGMENTAL RC BOX
Features Intersected: BROOK
Maintenance: State

Bridge 2A:
Frame - 1982
Structure No: 200093001N03162
Length: 205'
Facility Carried: 193 ML
Structure Type: STEEL RIGID FRAME
Features Intersected: 193 OVER VT 18

Bridge 2B:
Frame - 1982
Structure No: 200093001S03162
Length: 205'
Facility Carried: 193 ML
Structure Type: STEEL RIGID FRAME
Features Intersected: 193 OVER VT 18

Bridge 5:
Culvert - 1969
Structure No: 300225000503161
Length: 9'
Under Clearance: 10.0'
Facility Carried: VT18
Structure Type: CGMPP
Features Intersected: MAD BROOK
Maintenance: State

Bridge 6:
Slab - 1938
Structure No: 300225000603161
Length: 22'
Width: 32.2'
Under Clearance: 6.0'
Facility Carried: VT18
Structure Type: CONCRETE SLAB
Features Intersected: MAD BROOK
Surface: Bituminous
Maintenance: State

Bridge 7:
Culvert - 2018
Structure No: 300225000703161
Length: 19'
Under Clearance: 5.0'
Facility Carried: VT18
Structure Type: SEGMENTAL RC BOX
Features Intersected: MAD BROOK
Maintenance: State

Bridge 9:
Stringer/multi-beam or girder - 1982
Structure No: 200225000903162
Length: 214'
Width: 51.0'
Under Clearance: 16.33'
Facility Carried: VT 18 ML
Structure Type: 2 SP CONT WLD PL GIR
Features Intersected: 193 UNDER VT 18
Surface: Bituminous
Maintenance/Ownership: State