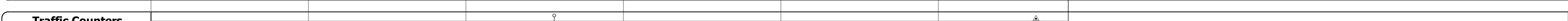




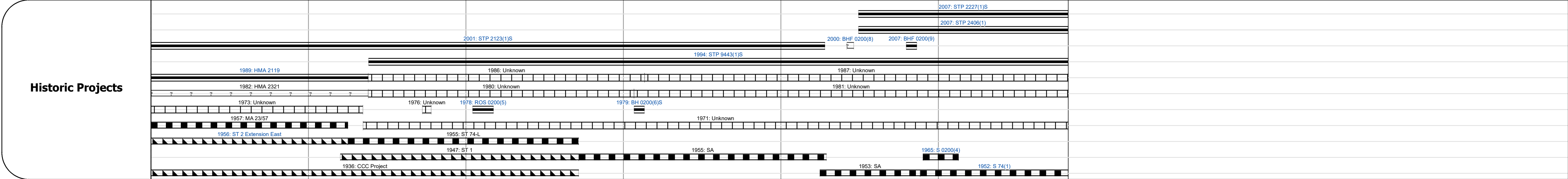
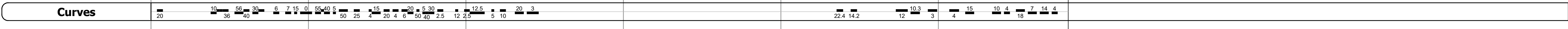
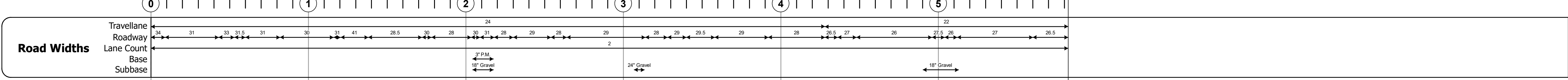
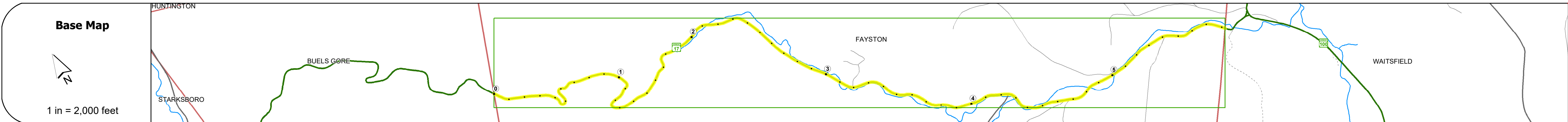
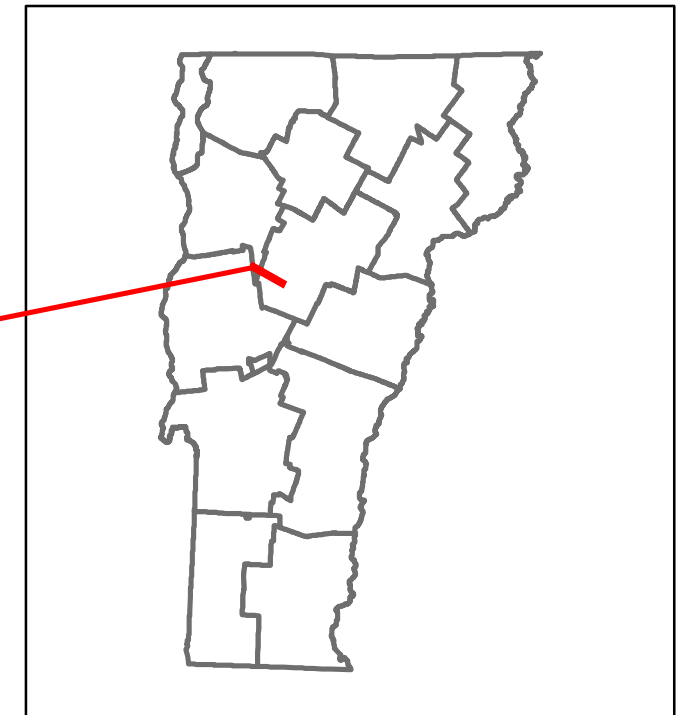
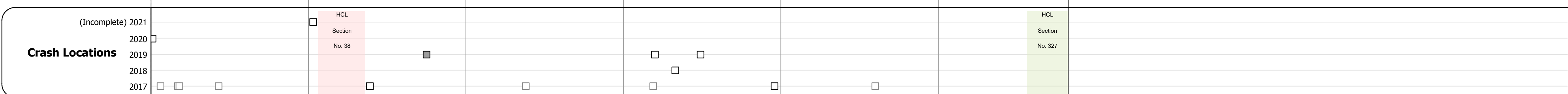


DISTRICT	TOWN	ROUTE
6	FAYSTON	VT-17



Year	Station 0-1	Station 1-2	Station 2-3	Station 3-4	Station 4-5
2020	671			1039	2335
2019	792			1175	2757
2018	790			1100	2800
2017	790			1100	2900
2016	780			1100	3000



## STRUCTURE DESCRIPTIONS

**Bridge 32:**  
Stringer/multi-beam or girder - 1948  
Structure No. 20020003212082  
Length: 42'  
Width: 33.7'  
Facility Carried: VT 17 ML  
Structure Type: ROLLED BEAM  
Features Intersected: MILL BROOK  
Surface: Bituminous  
Maintenance/Ownership: State

**Bridge 33:**  
Culvert - 1977  
Structure No. 20020003312082  
Length: 29'  
Facility Carried: VT 17 ML  
Structure Type: CONCRETE RIGID FRAME  
Features Intersected: MILL BROOK  
Maintenance/Ownership: State

**Bridge 34:**  
Stringer/multi-beam or girder - 1947  
Structure No. 20020003412082  
Length: 54'  
Width: 27.6'  
Facility Carried: VT 17 ML  
Structure Type: ROLLED BEAM  
Features Intersected: MILL BROOK  
Surface: Bituminous  
Maintenance/Ownership: State

**Bridge 35:**  
Stringer/multi-beam or girder - 1939  
Structure No. 20020003512082  
Length: 7.9'  
Width: 28.6'  
Facility Carried: VT 17 ML  
Structure Type: WELDED PLATE GIRDER  
Features Intersected: MILL BROOK  
Surface: Bituminous  
Maintenance/Ownership: State

**Bridge 36:**  
Stringer/multi-beam or girder - 1939  
Structure No. 20020003612082  
Length: 81'  
Width: 28.5'  
Facility Carried: VT 17 ML  
Structure Type: ROLLED BEAM  
Features Intersected: MILL BROOK  
Surface: Bituminous  
Maintenance/Ownership: State

**Bridge 37:**  
Stringer/multi-beam or girder - 1965  
Structure No. 20020003712082  
Length: 60'  
Width: 30.0'  
Facility Carried: VT 17 ML  
Structure Type: ROLLED BEAM  
Features Intersected: MILL BROOK  
Surface: Bituminous  
Maintenance/Ownership: State

<b>Historic Projects</b> <ul style="list-style-type: none"> <li>Unknown</li> <li>Retreatment</li> <li>Resurface</li> <li>Bituminous Mix</li> <li>Skinny Mix</li> <li>Bituminous Seal</li> </ul>	<b>Functional Class</b> <ul style="list-style-type: none"> <li>1 - Interstate System</li> <li>2 - Other Freeways and Expressways</li> <li>3 - Principal Arterial</li> <li>4 - Minor Arterial</li> <li>5 - Major Collector</li> <li>6 - Minor Collector</li> </ul>	<b>Curves</b> <ul style="list-style-type: none"> <li>Left (degrees)</li> <li>Right (degrees)</li> </ul>	<b>Grades</b> <ul style="list-style-type: none"> <li>Special grade up</li> <li>Special grade down</li> </ul>	<b>Traffic Counters</b> <ul style="list-style-type: none"> <li>Continuous (CTC)</li> <li>Weigh-In-Motion (WIM)</li> <li>Short-Term, Scheduled</li> <li>Short-Term, Unscheduled</li> </ul>	<b>Crash Locations</b> <ul style="list-style-type: none"> <li>High Crash Locations (HCL's) Sections (&amp; Intersections)</li> <li>HCL No. 1 - 100 (1 - 10)</li> <li>HCL No. 101 - 200 (11 - 20)</li> <li>HCL No. 201 - 300 (21 - 30)</li> <li>HCL No. 301 - 400 (31 - 40)</li> <li>HCL No. 401 - 800 (41 - 113)</li> </ul>	<b>Mileage by Functional Class By Sheet</b> 0200 5 - Major collector 5.824	<b>Mileage by Town By Sheet</b> FAYSTON - V017-1208 5.824 of 5.824	<b>DISTRICT</b> 6	<b>TOWN</b> FAYSTON	<b>Date:</b> 11/17/21	<b>ROUTE</b> VT-17 ETE mileage: 29,943 to 35,767
<b>Legend</b> Indicated plans available - <a href="http://vtransmap01.ad.state.vt.us/tpdpr/DIwebstore/">http://vtransmap01.ad.state.vt.us/tpdpr/DIwebstore/</a>						<b>Page Total Mileage:</b> 5.824 mi	<b>Page Total Mileage:</b> 5.824 mi	<b>1 of 1</b> TWN mileage: 0.0 to 5.824			