

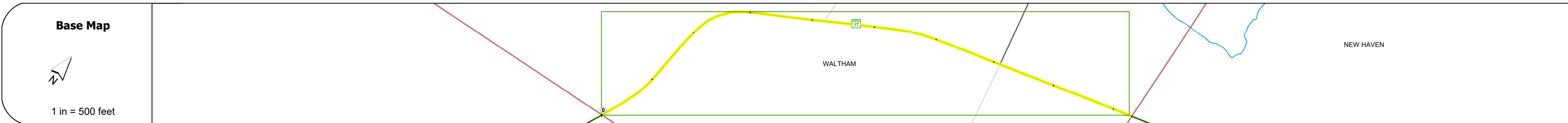
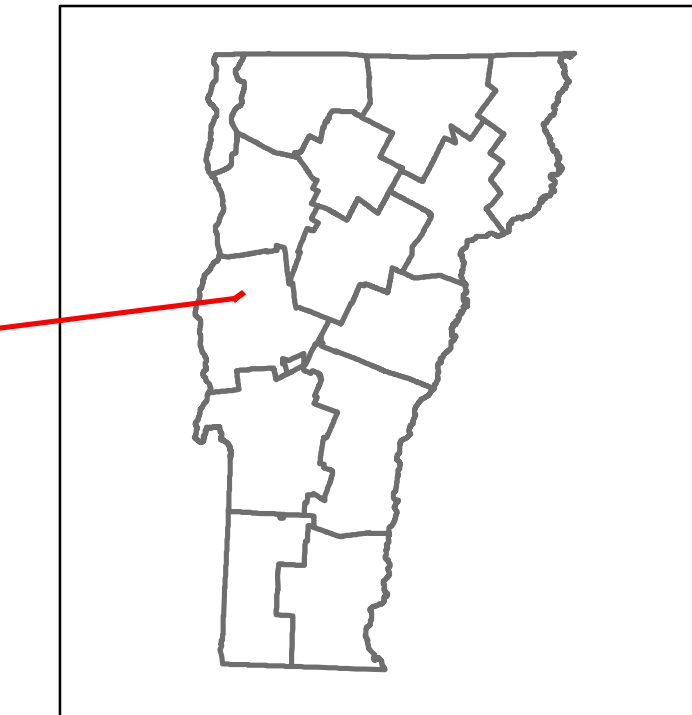


# Route Log and Progress Chart


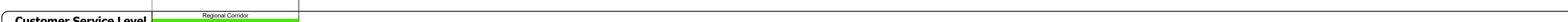










**DRAFT**

Please Note: Errors and Omissions May Exist.  
Contact the VTrans Mapping Section with questions or concerns.

DISTRICT	TOWN	ROUTE
5	WALTHAM	VT-17



## STRUCTURE DESCRIPTIONS



Year	Left Side AADT	Right Side AADT
2020	1073	1359
2019	1267	1604
2018	1300	1600
2017	1300	1600
2016	1300	1600

Year	Crash Locations
(Incomplete) 2021	
2020	
2019	1
2018	1
2017	

<b>Historic Projects</b> Unknown, Retreatment, Resurface, Bituminous Mix, Bituminous Seal, Bituminous Concrete, Cold Plane and, Reclaimed Base and Bituminous Concrete, Surface Treated Gravel, Plant Mix, Concrete	<b>Functional Class</b> 1 - Interstate System, 2 - Other Freeways and Expressways, 3 - Principal Arterial, 4 - Minor Arterial, 5 - Major Collector, 6 - Minor Collector	<b>Curves</b> Left (degrees), Right, Grades (degrees), grade up, grade down	<b>Traffic Counters</b> Continuous (CTC), Weigh-In-Motion (WIM), Short-Term, Scheduled, Short-Term, Unscheduled (counter ID)	<b>Crash Locations</b> High Crash Locations (HCL's) Sections (& Intersections) HCL No. 1-100 (1-10), 101-200 (11-20), 201-300 (21-30), 301-400 (31-40), 401-800 (41-113)	<b>Mileage by Functional Class By Sheet</b> 032 4 - Minor Arterial 0.926	<b>Mileage by Town By Sheet</b> WALTHAM - V017-0121 0.926 of 0.926	<b>DISTRICT</b> 5	<b>TOWN</b> WALTHAM	<b>Date:</b> 11/17/21	<b>ROUTE</b> VT-17
					<b>Legend</b> AADT (AADT)	<b>Page Total Mileage:</b> 0.926 mi	<b>Page Total Mileage:</b> 0.926 mi	<b>1 of 1</b> TWN mileage: 0.0 to 0.926	ETE mileage: 13.573 to 14.499	