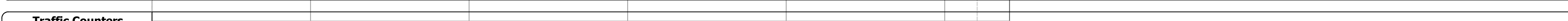





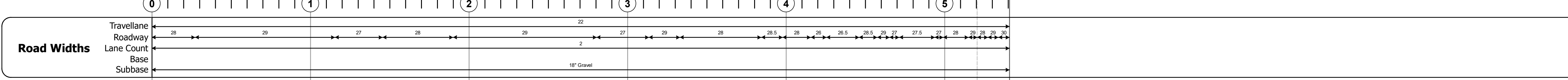
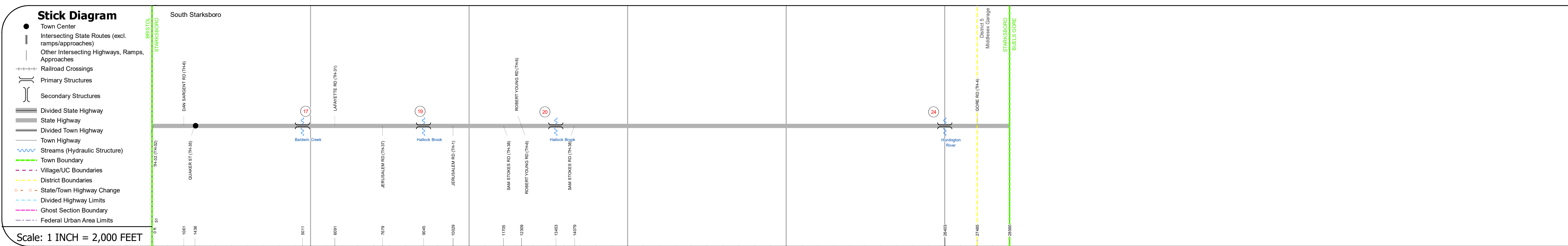
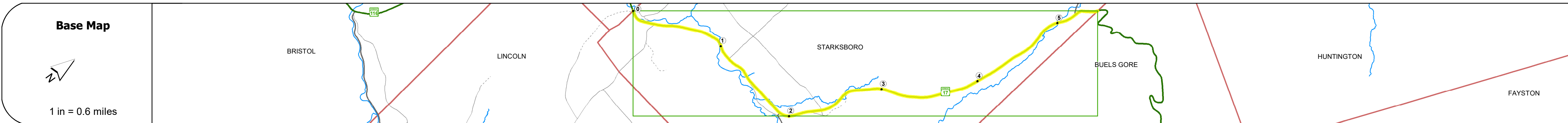
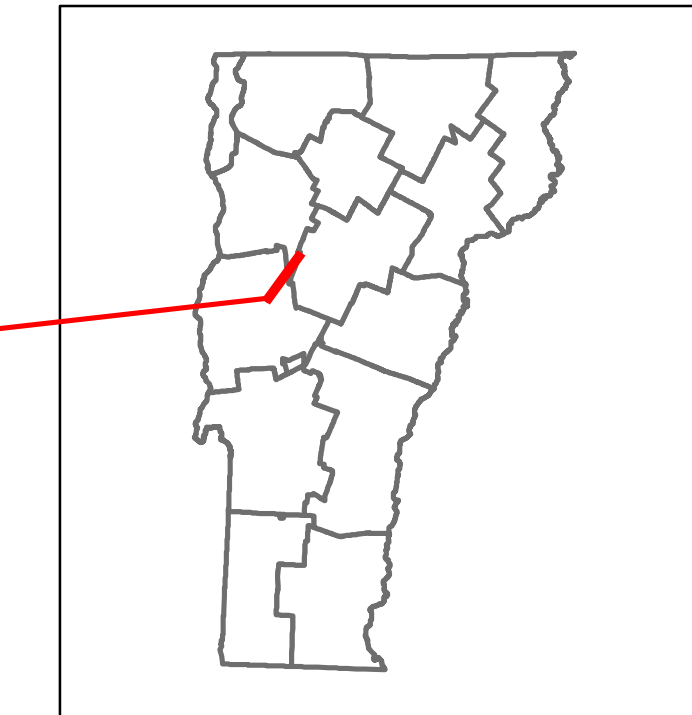
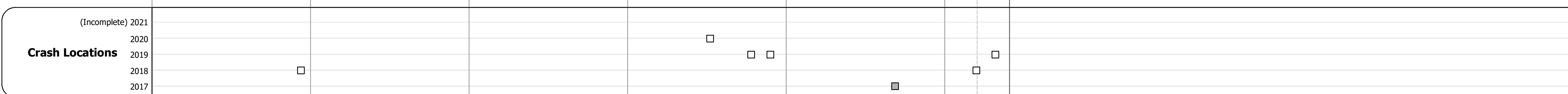


DISTRICT	TOWN	ROUTE
5	STARKSBORO	VT-17



Year	Station 0+00	Station 1+00	Station 2+00	Station 3+00	Station 4+00	Station 5+00
2020	1283	977			671	
2019	1515	1154			792	790
2018	1500	1200			810	790
2017	1500	1200			810	790
2016	1500	1200			800	780



## STRUCTURE DESCRIPTIONS

**Bridge 17:**  
Culvert - 1965  
Structure No. 300200001701191  
Length: 12'  
Under Clearance: 13.0'  
Facility Carried: VT17  
Structure Type: CGMPP  
Features Intersected: BALDWIN CREEK  
Maintenance: State

**Bridge 19:**  
Culvert - 1965  
Structure No. 300200001901191  
Length: 7'  
Under Clearance: 8.42'  
Facility Carried: VT17  
Structure Type: CGMPP W STEEL SLEEVE  
Features Intersected: HALLOCK BROOK  
Maintenance: State

**Bridge 20:**  
Culvert - 1965  
Structure No. 300200002001191  
Length: 6'  
Under Clearance: 6.0'  
Facility Carried: VT17  
Structure Type: ACCGMPP  
Features Intersected: BROOK  
Maintenance: State

**Bridge 24:**  
Culvert - 1965  
Structure No. 200200002401192  
Length: 24'  
Facility Carried: VT 17 ML  
Structure Type: CGMPA  
Features Intersected: HUNTINGTON RIVER  
Maintenance/Ownership: State

<b>Historic Projects</b> <ul style="list-style-type: none"> <li>Unknown</li> <li>Retreatment</li> <li>Resurface</li> <li>Bituminous Mix</li> <li>Skinny Mix</li> <li>Bituminous Seal</li> </ul>	<b>Functional Class</b> <ul style="list-style-type: none"> <li>1 - Interstate System</li> <li>2 - Other Freeways and Expressways</li> <li>3 - Principal Arterial</li> <li>4 - Minor Arterial</li> <li>5 - Major Collector</li> <li>6 - Minor Collector</li> </ul>	<b>Curves</b> <ul style="list-style-type: none"> <li>Left (counter ID)</li> <li>Right</li> </ul>	<b>Grades</b> <ul style="list-style-type: none"> <li>grade up</li> <li>grade down</li> </ul>	<b>Traffic Counters</b> <ul style="list-style-type: none"> <li>Continuous (CTC)</li> <li>Weigh-In-Motion (WIM)</li> <li>Short-Term, Scheduled</li> <li>Short-Term, Unscheduled</li> </ul>	<b>Crash Locations</b> <ul style="list-style-type: none"> <li>High Crash Locations (HCL's)</li> <li>Sections (&amp; Intersections)</li> </ul>	<b>Mileage by Functional Class By Sheet</b> 0200 5 - Major collector 5.409	<b>Mileage by Town By Sheet</b> STARKSBORO - V017-0119 5.409 of 5.409	<b>DISTRICT</b> 5	<b>TOWN</b> STARKSBORO	<b>Date:</b> 11/17/21	<b>ROUTE</b> VT-17 ETE mileage: 21.789 to 27.198
<b>Legend</b> <b>Speed Zones</b> 25 30 35 40 45 50 55 60 65						<b>Page Total Mileage: 5.409 mi</b>		<b>Page Total Mileage: 5.409 mi</b>		<b>1 of 1</b> TWN mileage: 0.0 to 5.409	