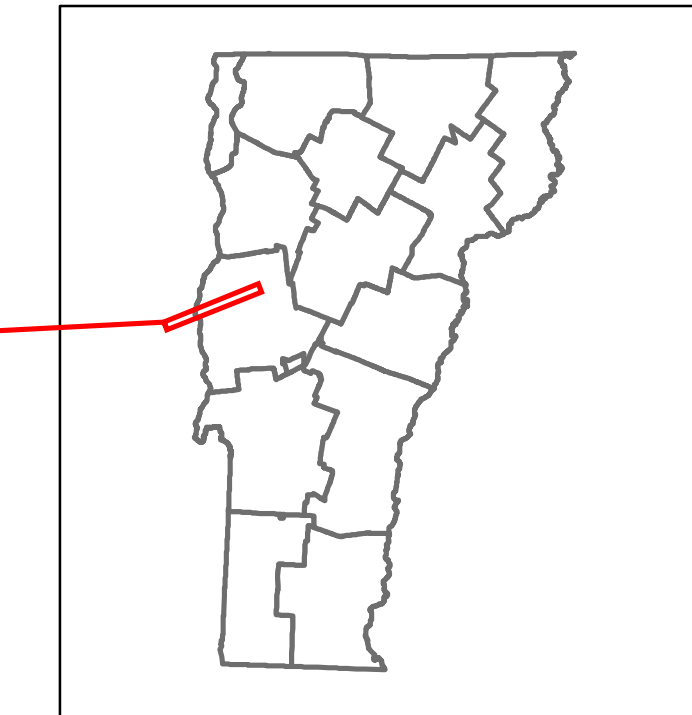


DISTRICT	TOWN	ROUTE
5	ADDISON	VT-17



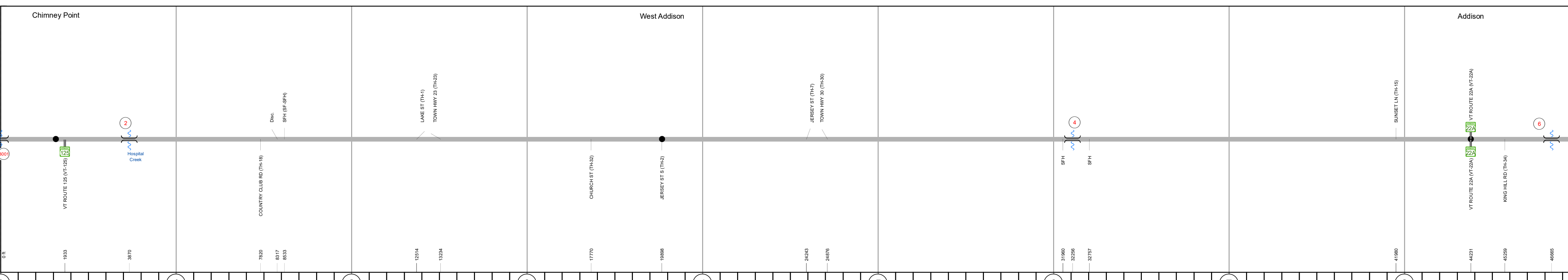
Base Map



Stick Diagram

- Town Center
- Intersecting State Routes (excl. ramps/approaches)
- Other Intersecting Highways, Ramps, Approaches
- Railroad Crossings
- Primary Structures
- Secondary Structures
- Divided State Highway
- State Highway
- Divided Town Highway
- Town Highway
- Streams (Hydraulic Structure)
- Town Boundary
- Village/UC Boundaries
- District Boundaries
- State/Town Highway Change
- Divided Highway Limits
- Ghost Section Boundary
- Federal Urban Area Limits

Scale: 1 INCH = 2,000 FEET



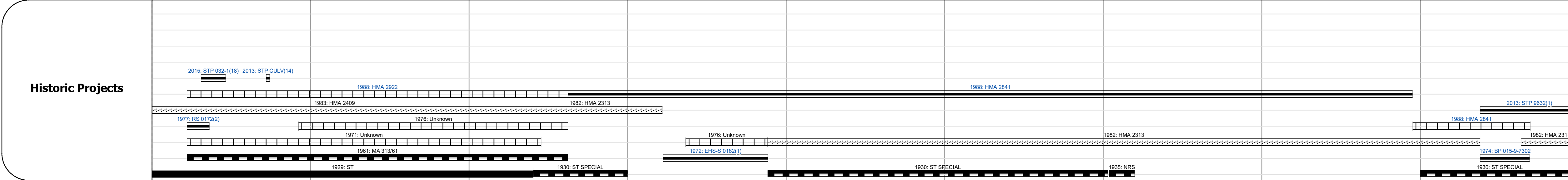
Road Widths	Travellane	Roadway	Lane Count	Base	Subbase
	32	33	29	26.5	25
	30	30	28	25	25
	28	38	39	28	22
	27	27	26	27.5	26.5
	27	33	29		

Curves	23	15	15	7	3	3	7	3	6	12	12	15	6	3	4.5
--------	----	----	----	---	---	---	---	---	---	----	----	----	---	---	-----

Grades	+5.1														
--------	------	--	--	--	--	--	--	--	--	--	--	--	--	--	--

Guardrails															
------------	--	--	--	--	--	--	--	--	--	--	--	--	--	--	--

Rumblestrips															
--------------	--	--	--	--	--	--	--	--	--	--	--	--	--	--	--



Maintenance Garage	District 5 - DMF Maintenance New Haven Garage														
--------------------	---	--	--	--	--	--	--	--	--	--	--	--	--	--	--

Speed Zone	30	40												35	45
------------	----	----	--	--	--	--	--	--	--	--	--	--	--	----	----

Functional Class	4														
------------------	---	--	--	--	--	--	--	--	--	--	--	--	--	--	--

National Highway System															
-------------------------	--	--	--	--	--	--	--	--	--	--	--	--	--	--	--

Limited Access Highway															
------------------------	--	--	--	--	--	--	--	--	--	--	--	--	--	--	--

Customer Service Level	Regional Corridor														
------------------------	-------------------	--	--	--	--	--	--	--	--	--	--	--	--	--	--

Traffic Counters	A002	A136												A138	
------------------	------	------	--	--	--	--	--	--	--	--	--	--	--	------	--

ADT	2020	3006	2284						2555					1513	
2019	3585	2697							3017					1786	
2018	3600	2700			2400						3000			1800	
2017	3800	2900			2400						2900			1800	
2016	3900	3000			2400						2700			1800	

Crash Locations	(Incomplete) 2021														
2020															
2019															
2018															
2017															

STRUCTURE DESCRIPTIONS

Bridge B001:
Arch - thru - 2011
Structure No. 200032B00101012
Length: 2204'
Height: 21.33'
Width: 32.2'
Facility Carried: RTE 185
Structure Type: Unknown
Features Intersected: BOATLAUNCH ACCESS, LAKE
4
Surface: Integral concrete
Maintenance/Ownership: State

Bridge 2:
Culvert - 2013
Structure No. 300032000201011
Length: 12'
Under Clearance: 6.67'
Facility Carried: VT17
Structure Type: SEGMENTAL RC BOX
Features Intersected: BROOK
Maintenance: State

Bridge 4:
Stringer/multi-beam or girder - 1934
Structure No. 200032000401012
Length: 74'
Width: 24.0'
Facility Carried: VT 17 ML
Structure Type: ROLLED BEAM
Features Intersected: DEAD CREEK
Surface: Concrete
Maintenance/Ownership: State

Bridge 6:
Culvert - 1919
Structure No. 300032000601011
Length: 6'
Under Clearance: 5.42'
Facility Carried: VT17
Structure Type: ACCGMPP
Features Intersected: CATTLE PASS
Maintenance: State

<p>Historic Projects</p> <ul style="list-style-type: none"> Unknown Retreatment Resurface Bituminous Mix Skinny Mix Bituminous Seal 	<p>Functional Class</p> <ul style="list-style-type: none"> 1 - Interstate System 2 - Other Freeways and Expressways 3 - Principal Arterial 4 - Minor Arterial 5 - Major Collector 6 - Minor Collector 	<p>Curves</p> <ul style="list-style-type: none"> Left (degrees) Right (degrees) 	<p>Grades</p> <ul style="list-style-type: none"> Special grade up Special grade down 	<p>Traffic Counters</p> <ul style="list-style-type: none"> Continuous (CTC) Weigh-In-Motion (WIM) Short-Term, Scheduled Short-Term, Unscheduled 	<p>Crash Locations</p> <p>High Crash Locations (HCL's) Sections (& Intersections)</p> <ul style="list-style-type: none"> 1 - 100 (1 - 10) 101 - 200 (11 - 20) 201 - 300 (21 - 30) 301 - 400 (31 - 40) 401 - 800 (41 - 113) 	<p>Mileage by Functional Class By Sheet</p> <p>032 4 - Minor Arterial 9.000</p>	<p>Mileage by Town By Sheet</p> <p>ADDISON - V017-0101 9.0 of 11.133</p>	<p>DISTRICT</p> <p>5</p>	<p>TOWN</p> <p>ADDISON</p>	<p>Date: 11/17/21</p>	<p>ROUTE</p> <p>VT-17</p> <p>ETE mileage: 0.0 to 9.0</p>
<p>Page Total Mileage: 9.000 mi</p>							<p>Page Total Mileage: 9.0 mi</p>				