
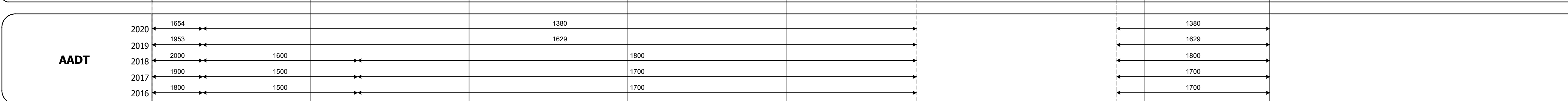
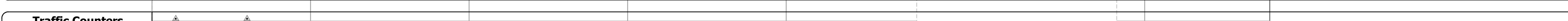




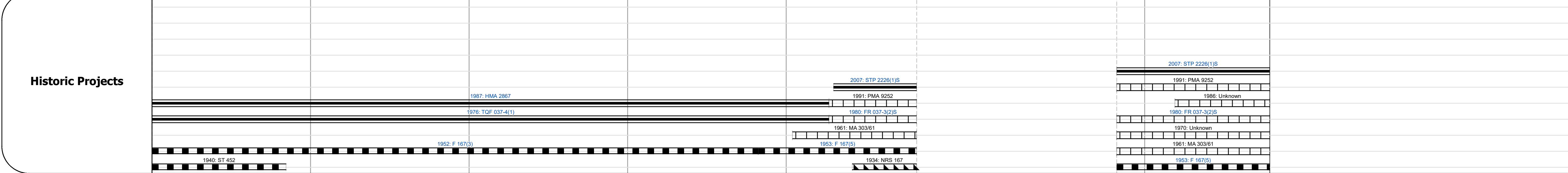
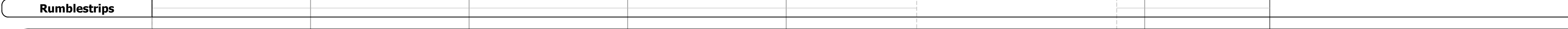
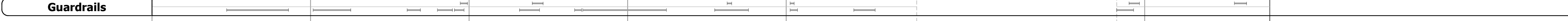

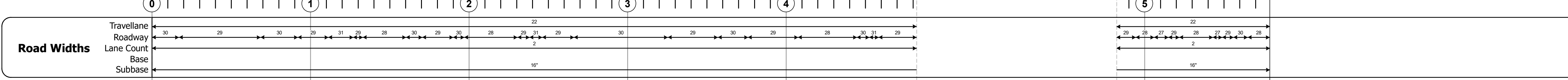
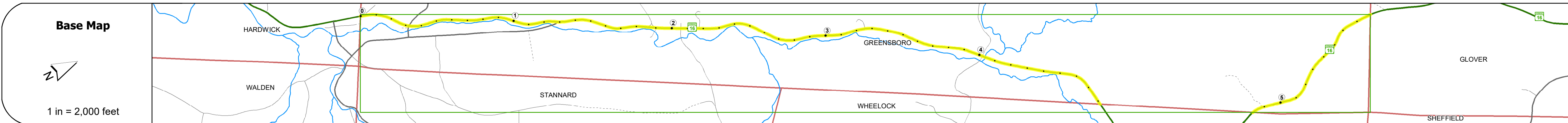
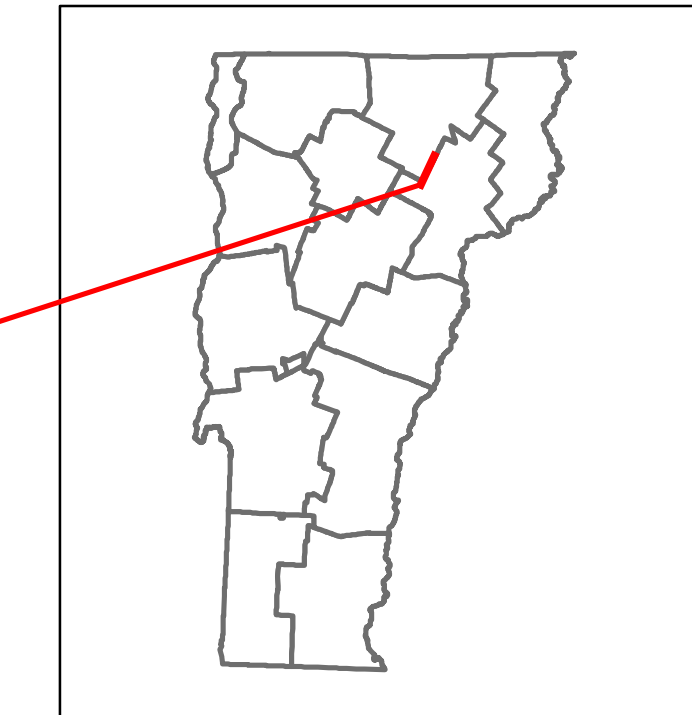


DISTRICT	TOWN	ROUTE
9	GREENSBORO	VT-16



## STRUCTURE DESCRIPTIONS

- Bridge 4:** Culvert - 1952  
Structure No. 300037000410091  
Length: 6'  
Under Clearance: 5.0'  
Facility Carried: VT16  
Structure Type: ACCMPP  
Features Intersected: CATTLE PASS  
Maintenance: State
- Bridge 5:** Culvert - 1952  
Structure No. 300037000510091  
Length: 7'  
Under Clearance: 6.0'  
Facility Carried: VT16  
Structure Type: RC PIPE  
Features Intersected: BROOK  
Maintenance: State
- Bridge 7:** Culvert - 1952  
Structure No. 300037000710091  
Length: 7'  
Under Clearance: 6.0'  
Facility Carried: VT16  
Structure Type: RC PIPE  
Features Intersected: BROOK  
Maintenance: State
- Bridge 8:** Culvert - 1952  
Structure No. 300037000810091  
Length: 6'  
Under Clearance: 5.0'  
Facility Carried: VT16  
Structure Type: ACCMPP  
Features Intersected: CATTLE PASS  
Maintenance: State
- Bridge 10:** Culvert - 1953  
Structure No. 300037001010091  
Length: 18'  
Under Clearance: 9.0'  
Facility Carried: VT16  
Structure Type: CGMPA  
Features Intersected: SAWMILL BROOK  
Maintenance: State
- Bridge 11:** Culvert - 1953  
Structure No. 300037001110091  
Length: 6'  
Under Clearance: 4.0'  
Facility Carried: VT16  
Structure Type: ACCMPP  
Features Intersected: HORSE POND OUTLET  
Maintenance: State

<b>Historic Projects</b> <ul style="list-style-type: none"> <li>Unknown</li> <li>Retreatment</li> <li>Resurface</li> <li>Bituminous Mix</li> <li>Skippy Mix</li> <li>Bituminous Seal</li> </ul>	<b>Functional Class</b> <ul style="list-style-type: none"> <li>1 - Interstate System</li> <li>2 - Other Freeways and Expressways</li> <li>3 - Principal Arterial</li> <li>4 - Minor Arterial</li> <li>5 - Major Collector</li> <li>6 - Minor Collector</li> </ul>	<b>Curves</b> <ul style="list-style-type: none"> <li>Left (degrees)</li> <li>Right</li> </ul>	<b>Grades</b> <ul style="list-style-type: none"> <li>Special grade up</li> <li>Special grade down</li> </ul>	<b>Traffic Counters</b> <ul style="list-style-type: none"> <li>Continuous (CTC)</li> <li>Weigh-In-Motion (WIM)</li> <li>Short-Term, Scheduled</li> <li>Short-Term, Unscheduled</li> </ul>	<b>Crash Locations</b> <ul style="list-style-type: none"> <li>High Crash Locations (HCL's)</li> <li>HCL No. 1 - 100 (1 - 10)</li> <li>HCL No. 201 - 300 (21 - 30)</li> <li>HCL No. 301 - 400 (31 - 40)</li> <li>HCL No. 401 - 800 (41 - 113)</li> </ul>	<b>Mileage by Functional Class By Sheet</b> 037-3 4 - Minor Arterial 5.790	<b>Mileage by Town By Sheet</b> GREENSBORO - V016-1009 5.79 of 5.79	<b>DISTRICT</b> 9	<b>TOWN</b> GREENSBORO	<b>Date:</b> 11/17/21	<b>ROUTE</b> VT-16 ETE mileage: 4.42 to 9.243 10,504 to 11.471
<b>Legend</b> AADT (AADT) 125 130 135 140 145 150 155 160 165						Page Total Mileage: 5.790 mi		Page Total Mileage: 5.79 mi		1 of 1 TWN mileage: 0.0 to 5.79	