

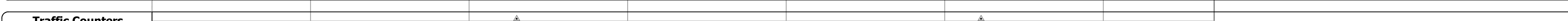



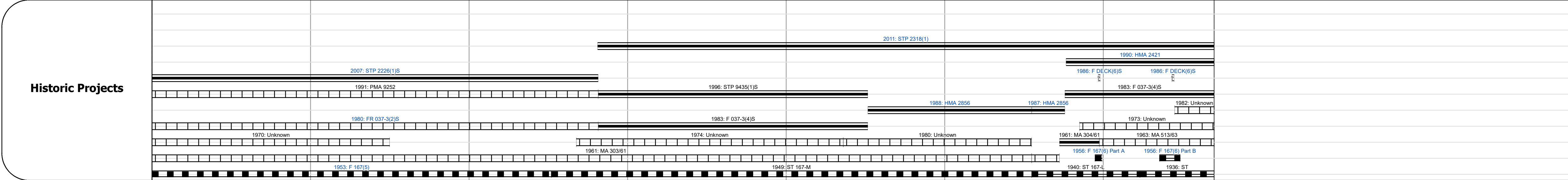
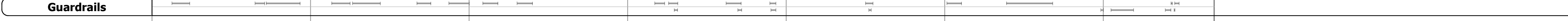
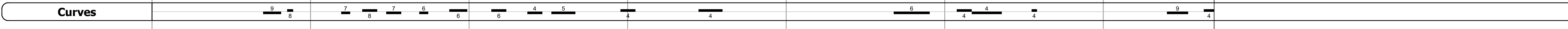
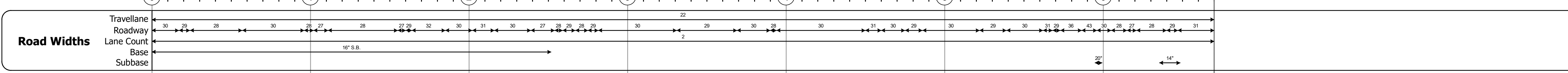
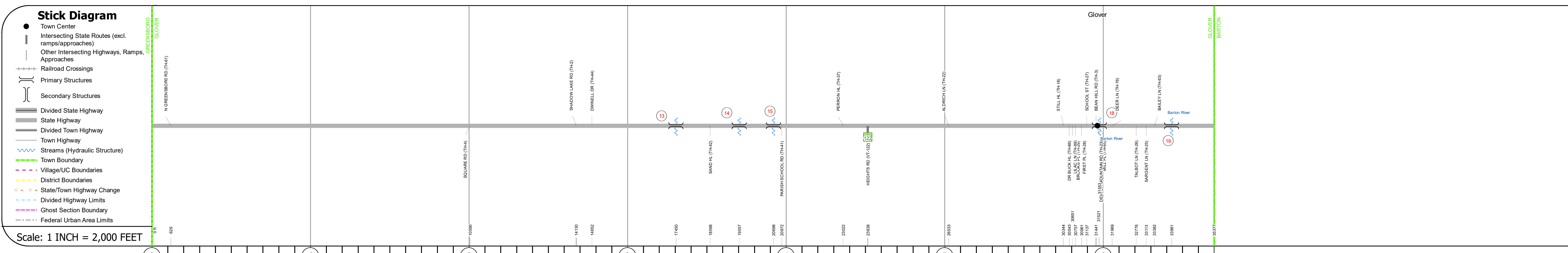
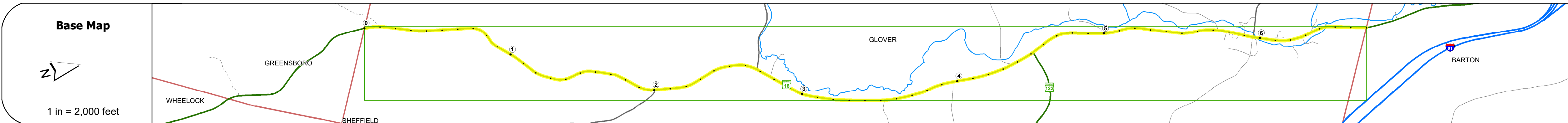
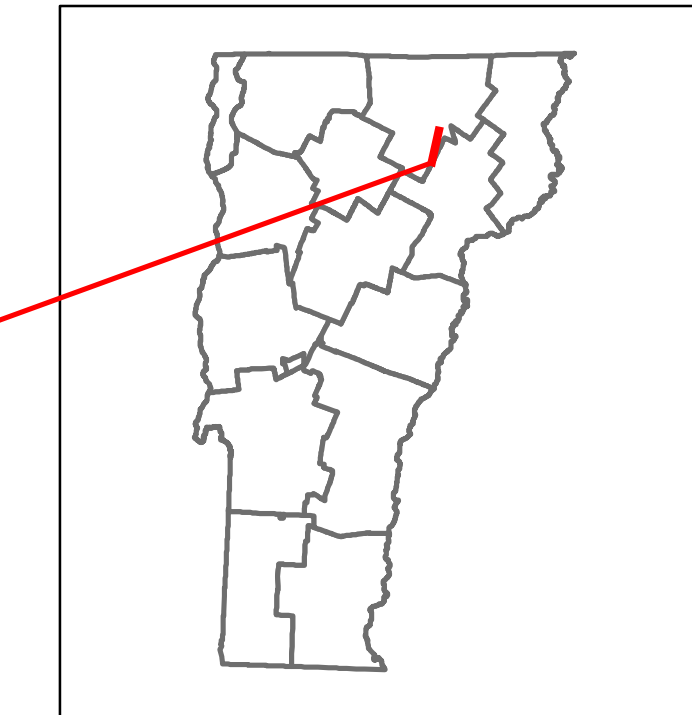


Route Log and Progress Chart

DRAFT

Please Note: Errors and Omissions May Exist.
Contact the VTrans Mapping Section with questions or concerns.

DISTRICT	TOWN	ROUTE
9	GLOVER	VT-16



Year	Section 1	Section 2	Section 3	Section 4	Section 5
2020	1420	1799	2020	1977	
2019	1677	2124	2385	2334	
2018	1700	2200	2400	2300	
2017	1600	2100	2400	2700	
2016	1500	2100	2300	3200	

Year	Crash Locations
(Incomplete) 2021	
2020	
2019	1
2018	
2017	1

STRUCTURE DESCRIPTIONS

- Bridge 13:** Culvert - 1949
Structure No. 300037001310081
Length: 6'
Under Clearance: 6.0'
Facility Carried: VT16
Structure Type: ACCGMPP
Features Intersected: BROOK
Maintenance: State
- Bridge 14:** Culvert - 1949
Structure No. 300037001410081
Length: 8'
Under Clearance: 4.0'
Facility Carried: VT16
Structure Type: STONE / CONC BOX
Features Intersected: BROOK
Maintenance: State
- Bridge 15:** Frame - 1919
Structure No. 300037001510081
Length: 37'
Width: 27.5'
Under Clearance: 7.0'
Facility Carried: VT16
Structure Type: CONCRETE RIGID FRAME
Features Intersected: BROOK
Surface: Bituminous
Maintenance: State
- Bridge 18:** Stringer/multi-beam or girder - 1956
Structure No. 200037001810082
Length: 69'
Width: 29.9'
Facility Carried: VT 16 ML
Structure Type: ROLLED BEAM
Features Intersected: BARTON RIVER
Surface: Bituminous
Maintenance/Ownership: State
- Bridge 19:** Stringer/multi-beam or girder - 1956
Structure No. 200037001910082
Length: 74'
Width: 30.3'
Facility Carried: VT 16 ML
Structure Type: ROLLED BEAM
Features Intersected: BARTON RIVER
Surface: Bituminous
Maintenance/Ownership: State

Historic Projects <ul style="list-style-type: none"> Unknown Bituminous Concrete Retreatment Resurface Bituminous Mix Skippy Mix Bituminous Seal 	Functional Class <ul style="list-style-type: none"> 1 - Interstate System 2 - Other Freeways and Expressways 3 - Principal Arterial 4 - Minor Arterial 5 - Major Collector 6 - Minor Collector 	Curves <ul style="list-style-type: none"> Left (degrees) Right (degrees) 	Grades <ul style="list-style-type: none"> Left (percent) grade up Right (percent) grade down 	Traffic Counters <ul style="list-style-type: none"> Continuous (CTC) Weigh-In-Motion (WIM) Short-Term, Scheduled Short-Term, Unscheduled 	Crash Locations <ul style="list-style-type: none"> High Crash Locations (HCL's) Sections (& Intersections) HCL No. 1 - 100 (1 - 10) 101 - 200 (11 - 20) 201 - 300 (21 - 30) 301 - 400 (31 - 40) 401 - 800 (41 - 113) 	Mileage by Functional Class By Sheet 037-3 4 - Minor Arterial 6.700	Mileage by Town By Sheet GLOVER - V016-1008 6.7 of 6.7	DISTRICT 9	TOWN GLOVER	Date: 11/17/21	ROUTE VT-16 ETE mileage: 11.471 to 18.171
Legend Speed Zones 25 30 35 40 45 50 55 60 65							Page Total Mileage: 6.700 mi	Page Total Mileage: 6.7 mi	1 of 1 TWN mileage: 0.0 to 6.7		